

+NOTICE!!

These documents have been scanned!

Do not place un-scanned documents beneath this notice!

Do not remove this notice from this file!

GPO Jacket No. 560-102
Print Order 61549
Rise Business Services, LLC
Job=AZ15 9/11/2019



Box Number= AZ15235



Claim Begin-End: AMC094025-AMC094037

1 Initial Receipt



AZ15235-1

AMC094025-AMC095516

UNITED STATES
DEPARTMENT OF THE INTERIOR
BUREAU OF LAND MANAGEMENT

RECEIPT AND ACCOUNTING ADVICE

NO. 2024527

WB/AZ

08/24/94

OK

Subject: CLAIM MAINTENANCE FEE 1995 (4)

2 34 13

400.00

Applicant:

T. F. PETERSON
803 GREENBRIAR DR.
FRIENDSWOOD TX. 77546

Remitter: SAME CK. # 1065
801-723-5136

Assignor:

LEASE MANAGEMENT DATA									
<input type="checkbox"/> NEW <input type="checkbox"/> UPDATE <input type="checkbox"/> PAYMENT									
ORIGINAL SERIAL NO.	ASG.	TYPE	ST.	CTY.	FUND SYMBOL			ACRES/UNITS	RATE
AMC 94030, ET AL									
AMOUNT	ANV. DATE	EXP. DATE	BILL CYC.	S/C	DISTRICT	NEXT BILL	MISC. DATA	U of M	ACTUAL UNITS
ASSIGNMENT SERIAL NO.	ASG.	TYPE	ST.	CTY.	FUND SYMBOL			ACRES/UNITS	RATE
AMOUNT	ANV. DATE	EXP. DATE	BILL CYC.	S/C	DISTRICT	NEXT BILL	MISC. DATA	U of M	ACTUAL UNITS

APPLY REMITTANCE

ACTION	FUND SYMBOL	CTY.	AMOUNT	Remarks: <i>AMC 94030-2</i> <i>94036</i>
FILING FEE				
RENTAL				
UNEARNED				
REFUND				
TOTAL				
AMOUNT DUE				

BY:

DATE:

FOR MMS USE ONLY

BILLEE		FOREST REFUGE
NUMBER		
OCS SECTION		
CODE		

Of Interest?
Operating Rights?
Operator
Bond Filed?

- Lease in Escrow?
- KGS?
- Auto Escalates?
- Auto Renew?

UNITED STATES
DEPARTMENT OF THE INTERIOR

Form 1370-20
(November 1967)

BUREAU OF LAND MANAGEMENT

No. **965878**

Jan. 14, 1980

_____ DATE
 _____ PARENT SERIAL NUMBER
 _____ ASSIGNMENT SERIAL NUMBER

Mining Claim Loc. Notices (13) Ancient Flo et al SUBJECT
 APPLICANT: _____ REMITTER IF DIFFERENT THAN APPLICANT: _____

Blanche W. Peterson
 2012 Los Angeles St.
 Kingman, Arizona 86401

*Indexed
 a mc 94025 thru
 a mc 94037*

PURPOSE	FUND SYMBOL	AMOUNT
FILING FEE EARNED	140850	65 00
ADVANCE FILING FEE AND/OR RENTAL	14X6800	

ACRES	COUNTY	OLD LEASE	NEW LEASE
NEW LEASE _____	_____	_____	_____
_____	_____	_____	_____

	FUND SYMBOL	COUNTY	AMOUNT
APPLY: FILING FEE	140850	_____	_____

ASSIGNMENT: COMPLETE AREA

PORTION OF AREA: ASSIGNED AREA

RETAINED AREA _____

REFUND _____

RETAIN IN UNEARNED ACCOUNT _____

TOTAL _____

REMARKS _____

OF INTEREST BUT NOT OF SPECIFIC AREA:

BOND FILED

NO BOND FILED

_____ BY _____ DATE _____

DO NOT ACCEPT THIS COPY AS A RECEIPT

ACCOUNTING ADVICE COPY

UNITED STATES
DEPARTMENT OF THE INTERIOR
BUREAU OF LAND MANAGEMENT

No. 965878

Form 1370-20
(November 1967)

Jan. 14, 1980

_____ DATE
 _____ PARENT SERIAL NUMBER
 _____ ASSIGNMENT SERIAL NUMBER

Mining Claim Loc. Notices (13) Ancient Flo et al SUBJECT
 APPLICANT: _____ REMITTER IF DIFFERENT THAN APPLICANT: _____

Blanche W. Peterson
 2012 Los Angeles St.
 Kingman, Arizona 86401

PURPOSE	FUND SYMBOL	AMOUNT
FILING FEE EARNED	140850	65 00
ADVANCE FILING FEE AND/OR RENTAL	14X6800	

ACRES	COUNTY	EFFECTIVE DATE	OLD LEASE	NEW LEASE
NEW LEASE _____	_____	_____	_____	_____
_____	_____	_____	_____	_____

	FUND SYMBOL	COUNTY	AMOUNT
APPLY: FILING FEE	140850	_____	_____
ASSIGNMENT: COMPLETE AREA <input type="checkbox"/>	RENTAL	_____	_____
PORTION OF AREA: ASSIGNED AREA	_____	_____	_____
_____	_____	_____	_____
REFUND	_____	_____	_____
RETAINED AREA	RETAIN IN UNEARNED ACCOUNT	_____	_____
_____	TOTAL	_____	=====
_____	REMARKS	_____	

OF INTEREST BUT NOT OF SPECIFIC AREA:

BOND FILED

NO BOND FILED

_____ BY _____ DATE _____

DO NOT ACCEPT THIS COPY AS A RECEIPT
 CASE FOLDER COPY

NOTICE!!

These documents have been scanned!

Do not place un-scanned documents beneath this notice!

Do not remove this notice from this file!

GPO Jacket No. 560-102
Print Order 61540
Rise Business Services, LLC
Job=AZ15 9/11/2019



Box Number= AZ15235



Claim Begin-End: AMC094025-AMC094037

2 Correspondence



AZ15235-1

AMC094025-AMC095516

AMC 94025
strobel
A. Mowen
5/10/10

MAY 10 2010

In Reply Refer To:
3800 (AZ-9310) TS
AMC94025

CERTIFIED MAIL - RETURN RECEIPT REQUESTED No.

DECISION

Nathaniel Horner	:	AMC94031, AMC94032
P. O. Box 927	:	Atlas #2 and Atlas #3
Oatman, Arizona 86433	:	

Decision Vacated


The decision of March 23, 2009, declaring the above listed mining claims forfeited for failure to file the required Affidavit of Labor on or before December 30, 2009, is hereby vacated.

Documentation showing timely receipt of the 2009 affidavit of labor has been received. Our records have been updated to show the claims are current.

Please include your AMC serial number(s) on all correspondence. If you have questions, please contact Tony Smith at 602-417-9355.

Angela Mogel
Acting Group Administrator
Renewable and Mineral Resources

UNITED STATES POSTAL SERVICE



First-Class Mail
Postage & Fees Paid
USPS
Permit No. G-10


- Sender: Please print your name, address, and ZIP+4 in this box •

RECEIVED
BLM AZ STATE OFFICE

2010 MAY 24 P 2 44

PHOENIX, ARIZONA

**U.S. DEPARTMENT OF THE INTERIOR
BUREAU OF LAND MANAGEMENT
ARIZONA STATE OFFICE
ONE NORTH CENTRAL AVENUE, SUITE 800
PHOENIX, AZ 85004-4427**



SENDER: COMPLETE SECTION

- Complete items 1, 2, and 3. Also complete item 4 if Restricted Delivery is desired.
- Print your name and address on the reverse so that we can return the card to you.
- Attach this card to the back of the mailpiece, or on the front if space permits.

1. Article Addressed to:

Nathaniel Horner
 P.O. Box 927
 Oatman, AZ 86433
 AZ931 TS AMC94025

2. Article Number
 (Transfer from service label)

7009 1410 0001 7124 1349

COMPLETE THIS SECTION DELIVERY

A. Signature

Nathaniel Horner Agent
 Addressee

B. Received by (Printed Name)

Nathaniel Horner

C. Date of Delivery

D. Is delivery address different from item 1? Yes
 If YES, enter delivery address below: No

delivered
5/21/2010
TH

3. Service Type

- Certified Mail Express Mail
- Registered Return Receipt for Merchandise
- Insured Mail C.O.D.

4. Restricted Delivery? (Extra Fee) Yes

In Reply Refer To:
3800 (AZ-9310) TS
AMC94025

CERTIFIED MAIL - RETURN RECEIPT REQUESTED No.

DECISION

Nathaniel Horner	:	AMC94031, AMC94032
P. O. Box 927	:	Atlas #2 and Atlas #3
Oatman, Arizona 86433	:	

Decision Vacated

The decision of March 23, ^{2010 TS.} ~~2009~~, declaring the above listed mining claim forfeited for failure to file the required Affidavit of Labor on or before December 30, 2009, is hereby vacated.

Documentation showing timely receipt of the 2009 affidavit of labor has been received. Our records have been updated to show the claim is current.

Please include your AMC serial number(s) on all correspondence. If you have questions, please contact Tony Smith at 602-417-9355.

Angela Mogel
Acting Group Administrator
Renewable and Mineral Resources

ENTERED INTO COMPUTER

5/25/2010
TB

March 23, 2010

In Reply Refer To:
3800 (9320) TS
AMC94025

CERTIFIED MAIL - RETURN RECEIPT REQUESTED No. 7005 1160 0003 7539 7417

DECISION

HORNER NATHANIEL J : The block below contains a list of the claims
BOX 927 : affected.
OATMAN, AZ 86433 :
:

AMC94031, 94032
ATLAS #2, #3

MINING CLAIMS
DECLARED FORFEITED

The mining claims listed above have been declared forfeited for failure to file the required affidavit of labor or notice of intent to hold.

Pursuant to regulations found at 43 Code of Federal Regulations (CFR) 3835, an affidavit of labor or notice of intent to hold must have been filed on or before December 30, 2009, along with a \$10 service charge per claim or the claims are forfeited.

The required small miner's maintenance fee waiver certification was timely received; however our records do not show receipt of an affidavit of labor or notice of intent to hold for the 2009 assessment year for the claims listed above. Therefore, the claims are declared forfeited.

You are required to reclaim all areas disturbed by your activities on lands encompassed by your mining claim(s) and/or site(s). After you complete the reclamation, you must notify the authorized officer of the appropriate surface managing agency so that the authorized officer may conduct a final site inspection and determine whether you may be released from liability. If you fail to reclaim the land to the satisfaction of the authorized officer, the surface management agency may cite you for noncompliance under its surface management regulations.

For land administered by the Bureau of Land Management (BLM), if you fail to reclaim the land to the satisfaction of the authorized officer as required in 43 CFR Subpart 3809, BLM will issue an order of noncompliance under 43 CFR 3809.601(a). If you fail to comply with the noncompliance order, BLM may take further action under 43 CFR 3809.604. Failure to conduct reclamation is a prohibited act that may subject you to criminal penalties. See 43 CFR 3809.605(h) and 43 CFR 3809.700.

This decision may be appealed to the Interior Board of Land Appeals, Office of the Secretary, in accordance with the regulations contained in 43 CFR, Part 4 and the enclosed Form 1842-1. If an appeal is taken, your notice of appeal must be filed in this office (at the above address) within 30 days from receipt of this decision. The appellant has the burden of showing that the decision appealed from is in error.

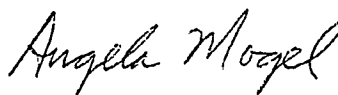
If you wish to file a petition pursuant to regulation 43 CFR 4.21 (58 FR 4939, January 19, 1993) for a stay of the effectiveness of this decision during the time that your appeal is being reviewed by the Board, the petition for a stay must accompany your notice of appeal. A petition for a stay is required to show sufficient justification based on the standards listed below. Copies of the notice of appeal and petition for a stay **must** also be submitted to each party named in this decision and to the Interior Board of Land Appeals and to the appropriate Office of the Solicitor (see 43 CFR 4.413) at the same time the original documents are filed with this office. If you request a stay, you have the burden of proof to demonstrate that a stay should be granted.

Standards for Obtaining a Stay

Except as otherwise provided by law or other pertinent regulation, a petition for a stay of a decision pending appeal shall show sufficient justification based on the following standards:

- (1) The relative harm to the parties if the stay is granted or denied,
- (2) The likelihood of the appellant's success on the merits,
- (3) The likelihood of immediate and irreparable harm if the stay is not granted, and
- (4) Whether the public interest favors granting the stay.

Please include your AMC serial number(s) on all correspondence. If additional information is required, please contact Tony Smith at 602-417-9355.



Angela Mogel
Group Administrator
Renewable and Mineral Resources Group

Enclosure
Appeal Form 1842-1

TS:lm:032310

[Track & Confirm](#)[FAQs](#)

Track & Confirm

Search Results

Label/Receipt Number: **7005 1160 0003 7539 7417**Service(s): **Certified Mail™**Status: **Delivered**

Your item was delivered at 1:42 PM on March 24, 2010 in OATMAN, AZ 86433.

Detailed Results:

- **Delivered, March 24, 2010, 1:42 pm, OATMAN, AZ 86433**
- **Notice Left, March 24, 2010, 11:56 am, OATMAN, AZ 86433**

Notification Options

Track & Confirm by email

Get current event information or updates for your item sent to you or others by email.

[Go >](#)

Track & Confirm

Enter Label/Receipt Number.

[Go >](#)[Site Map](#)[Customer Service](#)[Forms](#)[Gov't Services](#)[Careers](#)[Privacy Policy](#)[Terms of Use](#)[Business Customer Gateway](#)

Copyright© 2010 USPS. All Rights Reserved.

No FEAR Act EEO Data

[FOIA](#)Useful Information
For EveryoneIntegrity
For Everyone



United States Department of the Interior

BUREAU OF LAND MANAGEMENT

Arizona State Office
222 North Central Avenue
Phoenix, AZ 85004
www.az.blm.gov



In Reply Refer To:
3800 (933) AB
AMC357878, AMC094025

April 22, 2005

CERTIFIED MAIL - RETURN RECEIPT REQUESTED

DECISION

WALSH MAUREEN; SERETTA RICHARD : This decision affects those claims shown
6082 N MOONLIGHT DR : in the block below:
LAS VEGAS, NV 89130 :

AMC357878, 94036
GOLDEN GATE; BANNER

MINING CLAIMS DECLARED FORFEITED

The mining claims listed above have been declared forfeited for failure to file the required maintenance fee payment or small miner's maintenance fee waiver (waiver).

Claimants are required to pay an annual non-refundable maintenance fee of \$125, or submit a waiver, on or before September 1 of each year. These requirements were established by 30 U.S.C. 28-f-k, as amended, and 43 Code of Federal Regulations (CFR) 3834 and 3835.

An affidavit of assessment work for the subject mining claims was timely received; however, our records do not show receipt of a waiver or a maintenance fee payment on or before September 1, 2004 for the 2005 assessment year. Therefore, the mining claims listed above are declared forfeited.

You are required to reclaim all areas disturbed by your activities on lands encompassed by your mining claim(s) and/or site(s). After you complete the reclamation, you must notify the authorized officer of the appropriate surface managing agency so that the authorized officer may conduct a final site inspection and determine whether you may be released from liability. If you fail to reclaim the land to the satisfaction of the authorized officer, the surface management agency may cite you for noncompliance under its surface management regulations.

For land administered by the Bureau of Land Management (BLM), if you fail to reclaim the land to the satisfaction of the authorized officer as required in 43 CFR Subpart 3809, BLM will issue an order of noncompliance under 43 CFR 3809.601(a). If you fail to comply with the noncompliance order, BLM may take further action under 43 CFR 3809.604. Failure to conduct reclamation is a prohibited act that may subject you to criminal penalties. See 43 CFR 3809.605(h) and 43 CFR 3809.700.

This decision may be appealed to the Interior Board of Land Appeals, Office of the Secretary, in accordance with the regulations contained in 43 CFR, Part 4 and the enclosed Form 1842-1. If an appeal is taken, your notice of appeal must be filed in this office (at the above address) within 30 days from receipt of this decision. The appellant has the burden of showing that the decision appealed from is in error.

If you wish to file a petition pursuant to regulation 43 CFR 4.21 (58 FR 4939, January 19, 1993) for a stay of the effectiveness of this decision during the time that your appeal is being reviewed by the Board, the petition for a stay must accompany your notice of appeal. A petition for a stay is required to show sufficient justification based on the standards listed below. Copies of the notice of appeal and petition for a stay **must** also be submitted to each party named in this decision and to the Interior Board of Land Appeals and to the appropriate Office of the Solicitor (see 43 CFR 4.413) at the same time the original documents are filed with this office. If you request a stay, you have the burden of proof to demonstrate that a stay should be granted.

Standards for Obtaining a Stay

Except as otherwise provided by law or other pertinent regulation, a petition for a stay of a decision pending appeal shall show sufficient justification based on the following standards:

- (1) The relative harm to the parties if the stay is granted or denied,
- (2) The likelihood of the appellant's success on the merits,
- (3) The likelihood of immediate and irreparable harm if the stay is not granted, and
- (4) Whether the public interest favors granting the stay.

Please include your AMC serial number(s) on all correspondence. If additional information is required, please call Amy Bunda at 602-417-9334.



Ivy J. Garcia
Group Administrator,
Lands/Minerals Adjudication and Withdrawals

Enclosure
Appeal Form 1842-1

SENDER: COMPLETE THIS SECTION

- Complete items 1, 2, and 3. Also complete item 4 if Restricted Delivery is desired.
- Print your name and address on the reverse so that we can return the card to you.
- Attach this card to the back of the mailpiece, or on the front if space permits.

1. Article Addressed to:

**WALSH MAUREEN;
SERETTA RICHARD
6082 N MOONLIGHT DR
LAS VEGAS, NV 89130
AB AMC357878, AMC094025**

2. Article Number
(Transfer from service label)

7002 0860 0005 5111 6909

PS Form 3811, August 2001

Domestic Return Receipt

102595-02-M-1540

COMPLETE THIS SECTION ON DELIVERY

A. Signature Agent
 Richard Seretta Addressee

B. Received by (Printed Name) C. Date of Delivery

D. Is delivery address different from Item 1? Yes
If YES, enter delivery address below: No

3. Service Type
 Certified Mail Express Mail
 Registered Return Receipt for Merchandise
 Insured Mail C.O.D.

4. Restricted Delivery? (Extra Fee) Yes



United States Department of the Interior

BUREAU OF LAND MANAGEMENT ARIZONA STATE OFFICE

3707 N. 7th Street
P.O. Box 16563
Phoenix, Arizona 85011
(602) 241-5550

94025
IN REPLY REFER TO: 30

A MC 94031
(943-SR)

(Handwritten mark)

February 4, 1986

NOTICE TO MINING CLAIMANTS

T. W. Anderson

Your annual filing of an affidavit of assessment work or notice of intention to hold did not contain the required Bureau of Land Management serial number assigned to each claim.

We have researched our records and determined the number to be:

Atlas #2 A MC 94031

Our records for the claim(s) have been updated to show receipt of the required annual filing for 1985.

The regulations under 43 CFR Subpart 3833 state: "Citing the serial number shall comply with the requirement in the Act to file an additional description of the claim.

To receive proper credit in the future, in addition to naming each claim on the affidavit, always include the correct serial numbers assigned to each of the mining claims, mill or tunnel sites.

Sincerely,

Thomas E. Reitmeyer
Mining Claims Section

Enclosure:
Annual Filing Received

RECORDING REQUESTED BY

T. W. Anderson


AND WHEN RECORDED MAIL TO

NAME T. W. Anderson
STREET ADDRESS 4820 Alpine Place H-101
CITY & STATE LAS VEGAS, NV. 89107

85-31277 INDEX P of L

PROOFED

SEP 3 1985 - 12 10 PM



(SPACE ABOVE THIS LINE FOR RECORDER'S USE)

ASSESSMENT WORK NOTICE

RECEIVED
B.L.M. AZ STATE OFFICE

DEC 30 1985

7:45 A.M.
PHOENIX, ARIZONA

BLM Serial No 94037, 94025, 94028, 94029, 94030, 94032, 94033,
94034, 94035, 94036, 94026, 94027 94031

Certain labor and/or improvements required by law were performed or made on or for the benefit of the following mining claim(s) (which together comprise a group of contiguous claims) located in County of Mohave, State of Arizona, ~~XXXXXX~~ in the mining assessment work year ending September 1, 1985, as follows

Name of Claim(s) in full	Sec	Twp	Rge
<u>Ancient Flo, Indian, Summer and Deep Channel #1 and 2</u>			
<u>Atlas, Atlas #1 #2 #3</u>			
<u>Arizona Vivian, Arizona</u>			
<u>Vivian #1 & #2, Banner</u>			

Located in Sections 20, 21, 28 & 29
Township 19 North Range 20 West G&SR

Situate in the San Francisco Mining District.

LABOR AND IMPROVEMENTS. Specify (for example, state depth of shaft sunk; feet of tunnel, drift adit or crosscut driven, size of exploration cut of trench, or refer to separate document, filed as required by PL876, describing geological, geochemical or geophysical survey) Give value for each item and date on which, or periods of time within which the same was performed or made, and total value. This labor and annual work and improvements was completed by August 15, 1985. Geological study and report was made by Mr. T. W. Anderson, Geological Engineer. Road work included manual labor as well as grading and drainage. Ore samples were assayed. Mapping of the valuable metallic constituents was completed. A mining plan and study was completed.

The total fair and reasonable value thereof was \$2,100.00, and the amount and value thereof on or for the benefit of each claim was \$100 or more. The name and address of the person who performed the labor or made the improvements, as known to me, was

Name	Current Mailing and Residence Address
<u>T. W. Anderson</u> } <u>PURCHASER (LESSEE)</u>	<u>4820 Alpine Place H-101 Las Vegas, Nv.</u>
<u>Terry Anderson</u>	<u>4820 Alpine Place H-101 Las Vegas, Nv.</u>
<u>Carver Caple</u>	<u>5000 W. Alta #134 Las Vegas, Nv. 89107</u>

The ~~XXXXXX~~ Lessee of the mining claim(s) is ~~XXXX~~

Name	Current Mailing and Residence Address
<u>T. W. Anderson</u>	<u>4820 Alpine Place H-101 Las Vegas, Nv.</u>
<u>Bluebonnet Mining Corporation</u>	<u>4820 Alpine Place H-101 Las Vegas, Nv.</u>

All monuments required by law to have been erected, and all notices required by law have been posted, on each claim or copies of such notices were in place on the claim on (date) August 1985, also on that date each corner monument bore or contained marking sufficient to designate the corner of the mining claim to which it pertained and the name of the claim.

The above listed claim(s) (are) held and claimed by the owner(s) or the undersigned (if he is entitled to possession thereof) for the valuable mineral contained therein

I hereby certify under the penalty of perjury that the foregoing is true and correct.

Executed this 26th day of August, 1985 at Las Vegas, Nevada ~~XXXXXX~~

Carver Caple
Signature

FAILURE TO FILE EVIDENCE OF ASSESSMENT WORK OR NOTICE OF INTENT TO HOLD WITH THE BUREAU OF LAND MANAGEMENT WITHIN THE PRESCRIBED TIME PERIODS WILL CONSTITUTE AN ABANDONMENT OF THE MINING CLAIM.

(SEE REVERSE SIDE)

CSO 3800-3
6/79

940.25
99678 SK
BY REPLY REFER TO:



United States Department of the Interior

A MC 94026-28
(943-SR)

BUREAU OF LAND MANAGEMENT
ARIZONA STATE OFFICE
3707 N. 7th Street
Phoenix, Arizona 85014
(602) 241-5550

November 26, 1985

NOTICE TO MINING CLAIMANTS

E.F. Peterson:

Your annual filing of an affidavit of assessment work or notice of intention to hold received in this office did not contain all of the correct Bureau of Land Management serial numbers assigned to each claim.

Below are the names of the claims, serial numbers erroneously listed on the affidavit and the correct serial numbers according to our records:

<u>Name of Claim(s)</u>	<u>Incorrect Serial Number(s)</u>	<u>Correct Serial Number(s)</u>
Deep Channel #1	A MC 94027	A MC 94026
Deep Channel #2	A MC 94028	A MC 94027
Indian Summer	A MC 94026	A MC 94028

The regulations under 43 CFR Subpart 3833 state: "Citing the serial number shall comply with the requirement in the Act to file an additional description of the claim."

To receive proper credit in the future, in addition to naming each claim on the affidavit, always include the correct serial numbers assigned to each of the mining claims, mill or tunnel sites.

Sincerely,

Thomas E. Reitmeyer
Mining Claims Section

12 November 1985

2102 Los Angeles St.
Kingman, AZ 86401

Arizona State Office
Bureau of Land Management
2400 Valley Bank Center
Phoenix, AZ 85073

Dear Sirs:

For the following mining claims:

	(current serial)	(former serial)
Lower Cupel	AMC 99655-✓	AMC 63703
Cupel Wonder	AMC 99653-✓	AMC 63704
Cupel Extension	AMC 99654-✓	AMC 63705
Old Colony #1	AMC 99649-✓	AMC 63706
Clear View	AMC 99650-✓	AMC 63707
Addit	AMC 99651-✓	AMC 63708
Lower Addit	AMC 99652-✓	AMC 63709
Faulted Lode	AMC 99648-✓	AMC 63710

And for the following mining claims:

Ancient Flo	AMC 94025 ✓
Indian Summer	AMC 94026 ⁹⁴⁰²⁸
Deep Channel #1	AMC 94027 ⁹⁴⁰²⁷
Deep Channel #2	AMC 94028 ⁹⁴⁰²⁶
Atlas	AMC 94029
Atlas #1	AMC 94030 ✓
Atlas #2	AMC 94031 ✓
Atlas #3	AMC 94032 ✓
Arizona Vivian	AMC 94033 ✓
Arizona Vivian #1	AMC 94034 ✓
Arizona Vivian #2	AMC 94035 ✓
Banner	AMC 94036 ✓
Mohave	AMC 94037 ✓

RECEIVED
B.L.M. AZ STATE OFFICE
NOV 20 1985
07:45 A.M.
PHOENIX, ARIZONA

Please find attached the copies of the affidavits of assesment work performed for this year on the above identified claims. These affidavits are sent to you as notice of my intent to hold these claims as prescribed by BLM regulations.

Sincerly yours,

TF Peterson for

Blanche W. Peterson 11/2/85

Please send receipt/acknowledgement of this filing to:
T.F. Peterson
803 Greenbriar Dr.
Friendswood, TX 77546

T.F. PETERSON
803 Greenbriar Dr.
Friendswood, TX 77546

AFFIDAVIT OF LABOR PERFORMED AND IMPROVEMENTS MADE

State of Arizona
COUNTY OF MOHAVE :

BLANCHE W. PETERSON, BEING DULY SWORN, DEPOSES AND SAYS THAT SHE IS A CITIZEN OF THE UNITED STATES AND MORE THAN TWENTY ONE YEARS OF AGE, AND RESIDES AT KINGMAN IN MOHAVE COUNTY, STATE OF ARIZONA AND IS PERSONALLY AQUAINTED WITH THE MINING CLAIMS KNOWN AS:

Claim:	Book:	Page:	Serial:
FAULTED LODGE	603	547,548	AMC 99648 ✓
OLD COLONY #1	603	549,550	AMC 99649 ✓
CLEAR VIEW	603	551,552	AMC 99650 ✓
ADDIT	603	553,554	AMC 99651 ✓
LOWER ADDIT	603	555,556	AMC 99652 ✓
CUPEL WONDER	603	557,558	AMC 99653 ✓
CUPEL EXTENSION	603	559,560,561	AMC 99654 ✓
LOWER CUPEL	603	562,563	AMC 99655 ✓

MINING CLAIMS, SITUATED IN THE WALLAPAI MINING DISTRICT, COUNTY OF MOHAVE, STATE OF ARIZONA; THAT BETWEEN THE FIRST DAY OF SEPTEMBER, 1984 AND THE LAST DAY OF AUGUST, 1985 AT LEAST \$1000.00 (ONE THOUSAND DOLLARS) WORTH OF WORK AND IMPROVEMENTS WERE DONE AND PERFORMED UPON SAID CLAIMS, NOT INCLUDING THE LOCATION WORK OF SAID CLAIMS. SUCH WORK AND IMPROVEMENTS WERE MADE BY AND AT THE EXPENSE OF BLANCHE W. PETERSON AND A.A. BEARD OWNERS OF SAID CLAIMS FOR THE PURPOSE OF COMPLYING WITH THE LAWS OF THE UNITED STATES PERTAINING TO ASSESMENT OF ANNUAL WORK.

A.A. BEARD, DARRELL VANDIVER, T. PETERSON and J. PETERSON WERE THE MEN EMPLOYED AND DID SAID WORK TO WIT:


CONTINUED WORK ON TUNNEL, REMOVING BURDEN FROM CAVE IN AREA TO GAIN ACCESS TO ORE BODIES. ROAD WORK TO REPAIR WASH OUT DAMAGE FROM HARD RAINS. TRENCHES CUT ON SURFACE OF VEIN TO EXPOSE VEIN FOR GEOLOGY EXAMINATION AND SAMPLE CUTTING.

Blanche W. Peterson

SUBSCRIBED AND SWORN TO BEFORE ME THIS 18 DAY OF October, AD 1985.

Shannon C. Parkins
NOTARY PUBLIC

(My commission expires 7-21-88)



MICROFILMED

PROOFED

85-37564

INDEX P of E

FEE #

RECEIVED
B.L.M. AZ STATE OFFICE

NOV 20 1985

07:45 A.M.
PHOENIX, ARIZONA

RECORDED IN OFFICIAL RECORDS
OF MOHAVE COUNTY, ARIZONA
OCT 25 1985 -3 20 PM
Joan McCall, County Recorder
FEE 500 PGS 1061



BOOK 1154 PAGE 782

T. F. Peterson
803 Greenlark Dr.
Mendocino, TX 77546

AFFIDAVIT OF LABOR PERFORMED AND IMPROVEMENTS MADE

State of Arizona
COUNTY OF MOHAVE :

BLANCHE W. PETERSON, BEING DULY SWORN, DEPOSES AND SAYS THAT SHE IS A CITIZEN OF THE UNITED STATES AND MORE THAN TWENTY ONE YEARS OF AGE, AND RESIDES AT KINGMAN IN MOHAVE COUNTY, STATE OF ARIZONA AND IS PERSONALLY AQUAINTED WITH THE MINING CLAIMS KNOWN AS:

Claim:	Book:	Page:	Serial:
ANCIENT FLO	591	710,711	AMC 94025
INDIAN SUMMER	591	712,713	AMC 94026
DEEP CHANNEL #1	591	714,715	AMC 94027
DEEP CHANNEL #2	591	716,717	AMC 94028
ATLAS	591	718,719	AMC 94029
ATLAS #1	591	720,721	AMC 94030
ATLAS #2	591	722,723	AMC 94031
ATLAS #3	591	724,725	AMC 94032
ARIZONA VIVIAN	591	726,727	AMC 94033
ARIZONA VIVIAN #1	591	728,729	AMC 94034
ARIZONA VIVIAN #2	591	730,731	AMC 94035
BANNER	591	732,733	AMC 94036
MOHAVE	591	734,735	AMC 94037

MINING CLAIMS, SITUATED IN THE SAN FRANCISCO MINING DISTRICT, COUNTY OF MOHAVE, STATE OF ARIZONA; THAT BETWEEN THE FIRST DAY OF SEPTEMBER, 1984 AND THE LAST DAY OF AUGUST, 1985 AT LEAST \$1500.00 (ONE THOUSAND FIVE HUNDRED DOLLARS) WORTH OF WORK AND IMPROVEMENTS WERE DONE AND PERFORMED UPON SAID CLAIMS, NOT INCLUDING THE LOCATION WORK OF SAID CLAIMS. SUCH WORK AND IMPROVEMENTS WERE MADE BY AND AT THE EXPENSE OF BLANCHE W. PETERSON OWNER OF SAID CLAIMS FOR THE PURPOSE OF COMPLYING WITH THE LAWS OF THE UNITED STATES PERTAINING TO ASSESMENT OF ANNUAL WORK.

DESERT METALS, INC. AS A REQUIREMENT OF A MINERAL LEASE AND ADDITIONALLY, T.F. PETERSON AND J.A. PETERSON WERE THE MEN EMPLOYED DOING SAID WORK TO WIT: GEOLOGICAL SURVEY WORK, TAKING OF MINERAL SAMPLES AND PROCESSING SAME, CLEARING OF FLOAT, AND WATER ERODED MATERIAL FROM THE ACCESS AND MOUTH OF EXISTING TUNNEL WORKS, PLACING OF NEW TIMBERS AND REPAIR OF EXISTING TIMBER IN EXISTING TUNNEL WORKS. DO ROUTE MAPPING FOR WATER LINE, DO ROAD WORK AND OTHER WORK.

Blanche W. Peterson


SUBSCRIBED AND SWORN TO BEFORE ME THIS 18 DAY OF October AD 1985.

Shannon C. Parkinson
NOTARY PUBLIC

RECEIVED
B.L.M. AZ STATE OFFICE

NOV 20 1985

07:45 A.M.
PHOENIX, ARIZONA



MICROFILMED

PROOFED

(My commission expires 7-21-88)

FEE # 85-37565

RECORDED IN OFFICIAL RECORDS
OF MOHAVE COUNTY, ARIZONA
OCT 25 1985 - 3 20 PM
Joan McCall, County Recorder
FEE 500 PGS 1 of 1

Affidavit of Labor Performed and Improvements Made

STATE OF ARIZONA, }
County of Mohave } ss.

A. A. Beard being duly sworn, deposes and says that he is a citizen of the United States and more than twenty-one years of age, and resides at 2455 Mayer Rd. Kingman in Mohave

County, State of Arizona, and is personally acquainted with the mining claim known as

<u>Old Colony #1</u>	Book <u>5-G</u>	Page <u>472</u>
<u>Faulted Lode</u>	Book <u>5-G</u>	Page <u>473</u>
<u>Lower Cupel</u>	Book <u>5-G</u>	Page <u>474</u>
<u>Lower Additt</u>	Book <u>5-G</u>	Page <u>475</u>
<u>Cupel Wonder</u>	Book <u>5-G</u>	Page <u>476</u>
<u>Cupel Extension</u>	Book <u>5-G</u>	Page <u>477</u>
<u>Clear View</u>	Book <u>5-G</u>	Page <u>478</u>
<u>Additt</u>	Book <u>5-G</u>	Page <u>479</u>
	Book _____	Page _____

mining claim^s, situate in Wallapai Mining District, County of Mohave, State of Arizona; that between the 1st day of September A.D. 1984, and the 15th day of August A.D. 1985, at least 1,200.00 One thousand two Hundred dollars worth of work and improvements

were done and performed upon said claim, not including the location work of said claim.

Such work and improvements were made by and at the expense of A. A. Beard

Darrell Vandriver and Blanche Peterson Blanche Peterson and A. A. Beard

owners of said claim for the purpose of complying with the laws of the United States

pertaining to assessment of annual work and The Arizona Mining Code

were the men employed by said owner and who labored upon said claim, did said work and improvements, the same being as follows, to-wit: Roads repaired where the rains completly distroyed it, tunnels cleaned out so as to explore the ore boddies, trenches cut in order to expose vien in different places.

Subscribed and sworn to before me this 19 day of Aug, A.D. 1985

(My commission expires 5/5/87)

Blanche Peterson
Notary Public

Filed and recorded at request of _____

_____, A.D. 19____, at _____
Proof of Labor, pages _____

By RECEIVED Deputy Recorder
B.L.M. AZ STATE OFFICE Page _____

NOV 20 1985


07.45 A.M.
PHOENIX, ARIZONA

INDEX P of L
Fee # 85-29552

MICROFILMED

PROOFED

Recorded in Official Records
of Mohave County, Arizona
AUG 19 1985 - 11 45 AM
Joan McCall, Recorder



\$ 500.00

1 of 1

BOOK 1138 PAGE 646

RECORDING REQUESTED BY
T. W. Anderson
AND WHEN RECORDED MAIL TO

NAME T. W. Anderson
STREET ADDRESS 4820 Alpine Place H-101
CITY & STATE LAS VEGAS, NV. 89107

MICROFILMED

85-31277 INDEX P of L

PROOFED

SEP 3 1985-12 10 PM



500
100

(SPACE ABOVE THIS LINE FOR RECORDER'S USE)

RECEIVED
BLM. AZ STATE OFFICE

NOV 20 1985

ASSESSMENT WORK NOTICE

BLM Serial No. 94037, 94025, 94028, 94029, 94030, 94032, 94033,
94034, 94035, 94036, 94026, 94027, 94031

07:45 A.M.
PHOENIX, ARIZONA

Certain labor and/or improvements required by law were performed or made on or for the benefit of the following mining claim(s), (which together comprise a group of contiguous claims) located in County of Mohave, State of Arizona, ~~XXXXXX~~ in the mining assessment work year ending September 1, 1985, as follows:

Name of Claim(s) (in full)	Sec / Twp / Rge
Ancient Flo, Indian Summer and Deep Channel #1 and 2	/ /
Atlas, Atlas #1 #2 #3	/ /
Arizona Vivian, Arizona	/ /
Vivian #1 & #2. Banner	/ /

Located in Sections 20, 21, 28 & 29
Township 19 North Range 20 West G&SR

Mohave
Situate in the San Francisco Mining District.
LABOR AND IMPROVEMENTS. Specify (for example, state depth of shaft sunk; feet of tunnel, drift adit or crosscut driven, size of exploration cut of trench; or refer to separate document, filed as required by PL876, describing geological, geochemical or geophysical survey). Give value for each item and date on which, or periods of time within which the same was performed or made; and total value. This labor and annual work and improvements was completed by August 15, 1985. Geological study and report was made by Mr. T. W. Anderson, Geological Engineer. Road work included manual labor as well as grading and drainage. Ore samples were assayed. Mapping of the valuable metallic constituents was completed. A mining plan and study was completed.

The total fair and reasonable value thereof was \$2,100.00, and the amount and value thereof on or for the benefit of each claim was \$100 or more. The name and address of the person who performed the labor or made the improvements, as known to me, was:

Name	Current Mailing and Residence Address
<u>T. W. Anderson</u>	<u>4820 Alpine Place H-101 Las Vegas, Nv.</u>
<u>Terry Anderson</u>	<u>4820 Alpine Place H-101 Las Vegas, Nv.</u>
<u>Carver Caple</u>	<u>5000 W. Alta #134 Las Vegas, Nv. 89107</u>

The ~~XXXXXX~~ Lessee of the mining claim(s) is none:

Name	Current Mailing and Residence Address
<u>T. W. Anderson</u>	<u>4820 Alpine Place H-101 Las Vegas, Nv.</u>
<u>Bluebonnet Mining Corporation</u>	<u>4820 Alpine Place H-101 Las Vegas, Nv.</u>

All monuments required by law to have been erected, and all notices required by law have been posted, on each claim or copies of such notices were in place on the claim on (date) August 1985, also on that date each corner monument bore or contained marking sufficient to designate the corner of the mining claim to which it pertained and the name of the claim.

The above listed claim(s) (are) held and claimed by the owner(s) or the undersigned (if he is entitled to possession thereof) for the valuable mineral contained therein.

I hereby certify under the penalty of perjury that the foregoing is true and correct.

Executed this 26th day of August, 1985, at Las Vegas, Nevada ~~XXXXXX~~

Carver Caple
(Signature)


FAILURE TO FILE EVIDENCE OF ASSESSMENT WORK OR NOTICE OF INTENT TO HOLD WITH THE BUREAU OF LAND MANAGEMENT WITHIN THE PRESCRIBED TIME PERIODS WILL CONSTITUTE AN ABANDONMENT OF THE MINING CLAIM.

(SEE REVERSE SIDE)

CSO 3800-3
6/79

T.F. Peterson

803 Greenbriar Dr.
Friendswood, TX 77546



BUR 00 05168451 11/16/85
NOTIFY SENDER OF NEW ADDRESS
BUREAU LAND MGMT/AZ
P O BOX 16563
PHOENIX AZ 85011-6563

**RETURN RECEIPT
REQUESTED**

CERTIFIED

P 173 915 802

MAIL

ARIZONA STATE OFFICE
BUREAU OF LAND MANAGEMENT

2400 VALLEY BANK CENTER

PHOENIX AZ 85073

Is your RETURN ADDRESS completed on the reverse side?

SENDER:

- Complete items 1 and/or 2 for additional services.
- Complete items 3, and 4a & b.
- Print your name and address on the reverse of this form so that we can return this card to you.
- Attach this form to the front of the mailpiece, or on the back if space does not permit.
- Write "Return Receipt Requested" on the mailpiece below the article number.
- The Return Receipt will show to whom the article was delivered and the date delivered.

I also wish to receive the following services (for an extra fee):

1. Addressee's Address
2. Restricted Delivery

Consult postmaster for fee.

3. Article Addressed to:

F.O. Peterson Land
803 Greenbriar Drive
Friendswood, TX 77546

Abandonment AMC 94025 (921-MH)

4a. Article Number

764579

4b. Service Type

- | | |
|---|--|
| <input type="checkbox"/> Registered | <input type="checkbox"/> Insured |
| <input checked="" type="checkbox"/> Certified | <input type="checkbox"/> COD |
| <input type="checkbox"/> Express Mail | <input checked="" type="checkbox"/> Return Receipt for Merchandise |

7. Date of Delivery

8-25-91

5. Signature (Addressee)

Dann Bradshaw

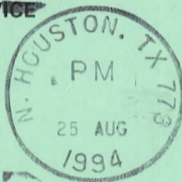
6. Signature (Agent)

8. Addressee's Address (Only if requested and fee is paid)

Thank you for using Return Receipt Service.

UNITED STATES POSTAL SERVICE

Official Business




PENALTY FOR PRIVATE
USE TO AVOID PAYMENT
OF POSTAGE, \$300



Print your name, address and ZIP Code here

Bureau of Land Management
Arizona State Office (922)
P. O. Box 16563
Phoenix, Arizona 85011



LEAD OWNER

PETERSON F O LAND
803 GREENBRIAR DR
FRIENDSWOOD TX 77546

CO-OWNERS
NONE

ARIZONA LEAD FILE NUMBER - 94025

CASE TYPE	SERIAL NUMBER	CLAIM NAME	LAST ASSMT.	CASE TYPE	SERIAL NUMBER	CLAIM NAME	LAST ASSMT.
PL	94025	ANCIENT FLO	1992				
PL	94026	DEEP CHANNEL #1	1992	PL	94027	DEEP CHANNEL #2	1992
PL	94028	INDIAN SUMMER	1992	LD	94029	ATLAS	1992
LD	94033	ARIZONA-VIVIAN	1992	LD	94034	ARIZONA-VIVIAN #1	1992
LD	94035	ARIZONA-VIVIAN #2	1992	LD	94037	MOHAVE	1992

Closed

94025 - 94029

94033 - 94035

94037

8/31/93 MCH

CR 8/24/94

ENTERED IN COMPUTER

8-22-94 Sewas



United States Department of the Interior

BUREAU OF LAND MANAGEMENT
ARIZONA STATE OFFICE
3707 N. 7TH STREET
P.O. BOX 16563
PHOENIX, ARIZONA 85011



IN REPLY REFER TO:
3800 (921) MH
A MC 94025

CERTIFIED MAIL - RETURN RECEIPT REQUESTED

August 17, 1994

DECISION

Mining Claimant(s) : Mining Claim(s),
as Shown on the : Mill Site(s) and Tunnel
Enclosed Sheet(s) : Site(s) as Shown on the
Enclosed Sheet(s) 1

MINING CLAIMS, MILL SITES AND TUNNEL SITES DECLARED ABANDONED

Public Law 102-381, 106 Stat 1374, dated October 5, 1992, and the regulations implemented July 15, 1993, 43 CFR §3833.1-5, "Rental Fees" prescribe, unless otherwise exempted, that \$100 rental for assessment year 1992-1993, and \$100 rental for assessment year 1993-1994, must be paid to the Bureau of Land Management (BLM) for each mining claim, mill site, and tunnel site on or before August 31, 1993. Failure to pay the rental fee by that date shall conclusively constitute an abandonment of the mining claim, mill site, or tunnel site, which shall be void.

The BLM records do not show receipt of payment for the mining claim(s), mill site(s), and tunnel site(s) listed on the enclosed sheet(s) on or before August 31, 1993.

If the rental fee was timely paid to the BLM for 1993 and 1994, please furnish a copy of the BLM receipt for payment and the document listing the claims and serial numbers for which payment was made to the BLM, Arizona State Office. The receipt and proof must be dated and/or time stamped by the BLM on or before August 31, 1993.

The proof of payment must show that the required amount was remitted and was received by the BLM on or before August 31, 1993, or it will not be accepted. The evidence must be received in this office no later than 30 days from receipt of this decision. If the proof is not furnished during the 30-day period, the mining claim(s), mill site(s), and tunnel site(s) will be removed from the BLM records as abandoned and void.

If additional information is required, please call (602) 650-0518.

Mary Jo Yoas

Mary Jo Yoas
Chief, Branch of Lands
and Minerals Operations

Enclosure(s)

2012 Los Angeles St.
Kingman, AZ 86401

Arizona State Office
Bureau of Land Management
2400 Valley Bank Center
Phoenix, AZ 85073

RECEIVED
B.L.M. AZ STATE OFFICE

JAN 14 1980

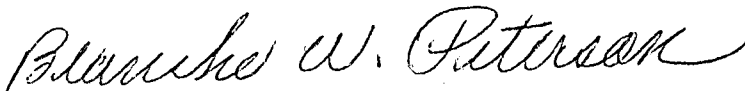
10:00 A.M.
PHOENIX, ARIZONA

Dear Sirs:

Will you please register these mining claims and assign serial numbers to them. They are located in the San Francisco Mining District in Mohave County.

Enclosed is the filing fee of \$5.00 per claim.

Sincerely yours



Blanche W. Peterson
2012 Los Angeles St.
Kingman, Az 86401

NOTICE!!

These documents have been scanned!

Do not place un-scanned documents beneath this notice!

Do not remove this notice from this file!

GPO Jacket No. 560-102
Print Order 61540
Rise Business Services, LLC
Job=AZ15 9/11/2019



Box Number= AZ15235



Claim Begin-End: AMC094025-AMC094037

3 Transfers



AZ15235-1

AMC094025-AMC095516

Quitclaim Deed

AMC 383238
AMC 94025
AMC 363919
AMC 369004

THIS QUITCLAIM DEED, executed this 20th day of July, 2007,

by first party, Grantor, Susan Alecksynas
whose post office address is 927 Oatman, AZ 86433
to second party, Grantee, Nathaniel Horner
whose post office address is 927 Oatman, AZ. 86433

WITNESSETH, That the said first party, for good consideration and for the sum of 10.00
Ten & 00/100 Dollars (\$ 10.00)

paid by the said second party, the receipt whereof is hereby acknowledged, does hereby remise, release and quitclaim unto the said second party forever, all the right, title, interest and claim which the said first party has in and to the following described parcel of land, and improvements and appurtenances thereto in the County of Mohave, State of Arizona to wit:

Unpatented mining claims located Mohave Co

T19N - R20W - Section 21

AMC #

ATLAS #1

94030

ATLAS #2

94031

ATLAS #3

94032

ARIZONA VISION

363919

Gold Reserve

369004

sec. 6



PAGE: 1 of 2 FEE # 2007065091

B:6889 P:353

OFFICIAL RECORDS
OF MOHAVE COUNTY
JOAN MCCALL,
COUNTY RECORDER



07/20/2007 10:11 AM Fee: \$14.00
DOC TYPE: QCD
PAID BY: SUSAN ALECKSYNAS

PHOENIX, ARIZONA
2007 AUG - 1 A 8:25
RECEIVED
B.L.M. AZ STATE OFFICE

ENTERED INTO COMPUTER

9/11/07 QB

IN WITNESS WHEREOF, The said first party has signed and sealed these presents the day and year first above written.
Signed, sealed and delivered in presence of:

Signature of Witness: _____

Print name of Witness: _____

Signature of Witness: _____

Print name of Witness: _____

Signature of First Party: Susan J Alecksynas

Print name of First Party: Susan J. Alecksynas

Signature of Second Party: _____

Print name of Second Party: _____

Signature of Preparer: _____

Print Name of Preparer: _____

Address of Preparer: _____

RECEIVED
B.L.M. AZ STATE OFFICE
2007 AUG - 1 A 9 29
PHOENIX, ARIZONA

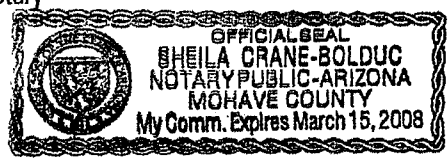
State of ARIZONA
County of MOHAVE }

On July 20, 2007 before me, SHEILA CRANE-BOLDUC
appeared SUSAN J. ALECKSYNAS

personally known to me (or proved to me on the basis of satisfactory evidence) to be the person(s) whose name(s) is/are subscribed to the within instrument and acknowledged to me that he (she) they executed the same in his/her/their authorized capacity(ies), and that by his (her) their signature(s) on the instrument the person(s), or the entity upon behalf of which the person(s) acted, executed the instrument.

WITNESS my hand and official seal.

Sheila Crane Bolduc
Signature of Notary



Affiant _____ Known Produced ID _____
Type of ID AZ DL (Seal)

Quitclaim Deed

AMC 383238

THIS QUITCLAIM DEED, executed this 20th day of July, 2007.

by first party, Grantor, Nathaniel Horner
whose post office address is 927 Datman, AZ 86433

to second party, Grantee, Susan Alecksynas
whose post office address is 927 Datman, AZ 86433

WITNESSETH, That the said first party, for good consideration and for the sum of Ten + 00/100 Dollars (\$ 10.00)

paid by the said second party, the receipt whereof is hereby acknowledged, does hereby remise, release and quitclaim unto the said second party forever, all the right, title, interest and claim which the said first party has in and to the following described parcel of land, and improvements and appurtenances thereto in the County of MoHAVE, State of Arizona to wit:

Unpatented mining claims located T19N-R20W

Sections 29-30-31-32

AMC #

Pluto #1

383238

Pluto #2


383239

Pluto #3

383240

Pluto #4

383241



PAGE: 1 of 2 FEE # 2007065090

B:6889 P:351

OFFICIAL RECORDS
OF MOHAVE COUNTY
JOAN MCCALL,
COUNTY RECORDER



07/20/2007 10:11 AM Fee: \$14.00
DOC TYPE: QCD

PAID BY: SUSAN ALECKSYNAS

PHOENIX, ARIZONA

2007 AUG - 1 A 8:25

RECEIVED
B.L.M. AZ STATE OFFICE

ENTERED INTO COMPUTER

9/11/09 AB

IN WITNESS WHEREOF, The said first party has signed and sealed these presents the day and year first above written.
Signed, sealed and delivered in presence of:

Signature of Witness: _____

Print name of Witness: _____

Signature of Witness: _____

Print name of Witness: _____

Signature of First Party: Nathaniel J Horner

Print name of First Party: Nathaniel J Horner

Signature of Second Party: _____

Print name of Second Party: _____

Signature of Preparer _____

Print Name of Preparer _____


Address of Preparer _____

State of ARIZONA
County of MOHAVE }

On July 20, 2007 before me, _____
appeared NATHANIEL J HORNER

personally known to me (or proved to me on the basis of satisfactory evidence) to be the person(s) whose name(s) is/are subscribed to the within instrument and acknowledged to me that he/she/they executed the same in his/her/their authorized capacity(ies), and that by his/her/their signature(s) on the instrument the person(s), or the entity upon behalf of which the person(s) acted, executed the instrument.

WITNESS my hand and official seal.
Sheila Crane Bolduc
Signature of Notary



Affiant _____ Known Produced ID _____
Type of ID AZ DL (Seal)

RECEIVED
B.L.M. AZ STATE OFFICE
2007 AUG - 1 A 8:25
PHOENIX, ARIZONA

United States Department of the Interior

Bureau of Land Management
 BUSINESS & SUPPORT SVCS DIV
 ONE N CENTRAL AVE SUITE 800
 PHOENIX, AZ 85004 -4427
 Phone: (602) 417-9200

Receipt

No:

1536007

Transaction #: 1587195	
Date of Transaction: 08/02/2007	
CUSTOMER:	SUSAN ALECKSYNAS PO BOX 927 OATMAN,AZ 86433

LINE #	QTY	DESCRIPTION	REMARKS	UNIT PRICE	TOTAL
1	1.00	LOCATABLE MINERALS / MINING CLAIMS-NOT NEW-UNADJUD,ONE AUTH NO. ONLY / MINING CLAIM MONEY RECEIVED (455) CASES: AMC94030/\$45.00	TRF (9)	- n/a -	45.00
TOTAL:					\$45.00

PAYMENT INFORMATION					
1	AMOUNT:	\$45.00	POSTMARKED:	7/28/07 0:00	
	TYPE:	CHECK	RECEIVED:	08/01/2007	
	CHECK NO:	591			
	NAME:	ALECKSYNAS, SUSAN J PO BOX 927 OATMAN AZ 86433			

REMARKS
SHORT PAID BY \$45.00, FEES INCREASED BY \$5.00.

This receipt was generated by the automated BLM Collections and Billing System and is a paper representation of a portion of the official electronic record contained therein.

United States Department of the Interior
 Bureau of Land Management
 BUSINESS & SUPPORT SVCS DIV
 ONE N CENTRAL AVE SUITE 800
 PHOENIX, AZ 85004 -4427
 Phone: (602) 417-9200

Receipt

No: 1549133

Transaction #: 1600578	
Date of Transaction: 08/21/2007	
CUSTOMER:	SUSAN ALECKSYNAS PO BOX 927 OATMAN, AZ 86433

LINE #	QTY	DESCRIPTION	REMARKS	UNIT PRICE	TOTAL
1	1.00	LOCATABLE MINERALS / MINING CLAIMS-NOT NEW-UNADJUD, ONE AUTH NO. ONLY / MINING CLAIM MONEY RECEIVED (455) CASES: AMC94030/\$45.00	PAYMENT SHORTAGE ON TRF	- n/a -	45.00
TOTAL:					\$45.00

PAYMENT INFORMATION				
1	AMOUNT:	\$45.00	POSTMARKED:	8/17/07 0:00
	TYPE:	CHECK	RECEIVED:	08/21/2007
	CHECK NO:	609		
	NAME:	ALECKSYNAS, SUSAN J PO BOX 927 OATMAN AZ 86433		

REMARKS

This receipt was generated by the automated BLM Collections and Billing System and is a paper representation of a portion of the official electronic record contained therein.

No. 578602

No. 603991

LEAD FILE #/S _____

AMC 94025

Number	Code	Amount
94030-32	396	15.00
94036	11	5.00
TOTAL:		\$ 20.00

AMC Number	Code	Amount
TOTAL:		\$

of Doc _____

of Rec't _____

unt Rec'd 20-

unt Earned 20-

Date Entered: 12/4/02

Date Verified: _____

Sent to Accis: _____


Date Earned: _____

- 480 POL
- 481 NOI
- 482 MAINT
- 396 TRANS
- 635 AMEND

NOTES:

When Recorded Mail To:

Susan Alecksynas
P.O. Box 927
Oatman, AZ 86433



2002058937 BK 4186 PG 536
OFFICIAL RECORDS OF MOHAVE COUNTY
JOAN MC CALL, MOHAVE COUNTY RECORDER
08/30/2002 11:35A PAGE 1 OF 1
FIRST AMERICAN TITLE INS CO
RECORDING FEE 14.00

MICROFILMED

QUIT CLAIM DEED

B1

For the consideration of Ten and NO/100 Dollars other valuable consideration,

WYE-ZEE MINERALS, AN ARIZONA LIMITED LIABILITY COMPANY

by its Manager, Thomas F. Peterson, do hereby QUIT-CLAIM to

Susan Alecksynas, a widow

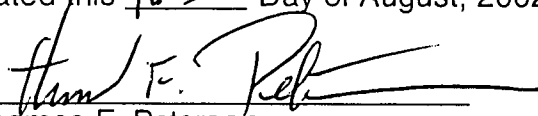
all right, title, or interest in the following unpatented mining claims, situated in Mohave County, Arizona:

Those certain unpatented mining claims located in the San Francisco Mining District, in Sections 20 and 21, T19N, R20W Gila and Salt River Base and Meridian:

<u>Name</u>	<u>Book</u>	<u>Page</u>	<u>Serial Number</u>
ATLAS	591	718, 719	AMC 94029
ATLAS #1	591	720, 721	AMC 94030
ATLAS #2	591	722, 723	AMC 94031
BANNER	591	732, 733	AMC 94036


Recorded in the records of the Mohave County Recorder.

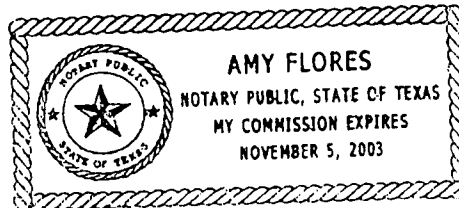
Dated this 16TH Day of August, 2002.


Thomas F. Peterson
Manager, Wye-Zee Minerals L.L.C.

COURTESY
Recording
FIRST AMERICAN TITLE
OF MOHAVE

This instrument was acknowledged on August 16, 2002
before me by Thomas F. Peterson


Notary Public



My commission expires NOV. 5, 2003.

ENTERED IN COMPUTER

12/4/02 MCH

WYE-ZEE MINERALS, L.L.C

Thomas F. Peterson, Manager 803 Greenbriar Drive Friendswood, TX 77546
Ida Ruthie P. Skousen, Agent 1555 E. Indigo Mesa, AZ 85203

06 December 2002

United States Department of the Interior
Bureau of Land Management
Arizona State Office
222 North Central Avenue
Phoenix, AZ 85004-2203

Attention: Mary Hyde, Land Law Examiner

For the following mining claims:

<u>Name</u>	<u>Serial Number</u>
Atlas #1	AMC 94030
Atlas #2	AMC 94031
Atlas #3	AMC 94032
Banner	AMC 94036

Please find attached a corrected deed transferring title to the above referenced un-patented mining claims to Susan Alecksynas of Oatman, Arizona. The transfer fee for these claims was previously paid by Mrs. Alecksynas.

Sincerely yours



Thomas F. Peterson
Manager, Wye-Zee Minerals, LLC

2002 FEB -5 10:29
BUREAU OF LAND MANAGEMENT
PHOENIX, ARIZONA

14
Copy
A-6



INDEXED

2002085248 BK 4303 PG 899
OFFICIAL RECORDS OF MOHAVE COUNTY
JOAN MC CALL, MOHAVE COUNTY RECORDER
12/13/2002 08:43A PAGE 1 OF 1
WYE ZEE MINERALS
RECORDING FEE 14.00

MICROFILMED

When Recorded Mail to:

Susan Alecksynas
P.O. Box 927
Oatman, AZ 86433

QUIT CLAIM DEED

For the consideration of Ten and NO/100 Dollars and other valuable consideration,

WYE-ZEE MINERALS, AN ARIZONA LIMITED LIABILITY COMPANY

by its Manager, Thomas F. Peterson, do hereby QUIT-CLAIM to

Susan Alecksynas, a widow


all right, title, or interest in the following un-patented mining claims, situated in Mohave County, Arizona:

Those certain un-patented mining claims located in the San Francisco Mining District, in Sections 20 and 21, T19N, R20W Gila and Salt River Base and Meridian:


<u>Name</u>	<u>Book</u>	<u>Page</u>	<u>Serial Number</u>
ATLAS #1	591	720, 721	AMC 94030
ATLAS #2	591	722, 723	AMC 94031
ATLAS #3	591	724, 725	AMC 94032
BANNER	591	732, 733	AMC 94036

Recorded in the records of the Mohave County Recorder.


Dated this 7TH Day of December, 2002.



Thomas F. Peterson
Manager, Wye-Zee Minerals L.L.C.

This instrument was acknowledged on December ____, 2002
before me by Thomas F. Peterson


Notary Public

My commission expires 5-01-11





INDEXED

2002085248 BK 4303 PG 899
OFFICIAL RECORDS OF MOHAVE COUNTY
JOAN MC CALL, MOHAVE COUNTY RECORDER
12/13/2002 08:43A PAGE 1 OF 1
WYE ZEE MINERALS
RECORDING FEE 14.00

MICROFILMED

2002 FEB -5 A 10: 29

QUIT CLAIM DEED

ation of Ten and NO/100 Dollars and other valuable consideration,

NERALS, AN ARIZONA LIMITED LIABILITY COMPANY

Thomas F. Peterson, do hereby QUIT-CLAIM to

nas, a widow

interest in the following un-patented mining claims, situated in Mohave

n-patented mining claims located in the San Francisco Mining District, in
d 21 , T19N, R20W Gila and Salt River Base and Meridian:

<u>Book</u>	<u>Page</u>	<u>Serial Number</u>
591	720, 721	AMC 94030
591	722, 723	AMC 94031
591	724, 725	AMC 94032
591	732, 733	AMC 94036

records of the Mohave County Recorder.

Day of December, 2002.


[Signature]

son
ee Minerals L.L.C.

was acknowledged on December ____, 2002
omas F. Peterson

[Signature]

pires 11-10-05



10/10/02

This is to notify
you that there has
been a change of
ownership on the
following mining

claims - ATLAS - Amc94029
Atlas #1 - " 94030
Atlas #2 - " 94031
Banner - " 94036

Thank You,
Susan Aleckeynes

United States Department of the Interior
Bureau of Land Management
 BUSINESS & SUPPORT SVCS DIV
 222 N CENTRAL AVE
 PHOENIX, AZ 85004 -2203
 Phone: (602) 417-9200

Receipt	
No.	578602

Transaction #: 603991
Date of Transaction: 10/16/2002
CUSTOMER: SUSAN ALECKSYNAS BOX 927 OATMAN,AZ 86433

LINE #	QTY	DESCRIPTION	REMARKS	UNIT PRICE	TOTAL
1	1.00	LOCATABLE MINERALS / MINING CLAIMS-NOT NEW-UNADJUD,ONE AUTH NO. ONLY / MINING CLAIM MONEY RECEIVED (455) CASES: AMC94030/\$20.00	TRF (4)	- n/a -	20.00
TOTAL:					\$20.00

PAYMENT INFORMATION				
1	AMOUNT	\$20.00	POSTMARKED	10/15/2002
	TYPE	CHECK	RECEIVED	10/16/2002
	CHECK NO	91060226954		
	NAME	ALECKSYNAS, SUSAN BOX 927 OATMAN AZ 86433		

REMARKS

This receipt was generated by the automated BLM Collections and Billing System and is a paper representation of a portion of the official electronic record contained therein.

INDEXED

2002064860 BK 4211 PG 57
OFFICIAL RECORDS OF MOHAVE COUNTY
JOAN MC CALL, MOHAVE COUNTY RECORDER
09/25/2002 08:16A PAGE 1 OF 2
MAUREEN WALSH
RECORDING FEE 14.00



When recorded, mail to:

Name: Maureen Walsh/Richard Seretta

Address: 6082 N. Moonlight Dr
LAS VEGAS NV 89130

City/State/Zip Code: Las Vegas, NV
89130

Space above this line for Recorder's use

ARS-11-1134 Al6 QUITCLAIM DEED

KNOW ALL MEN BY THESE PRESENTS:

That I(we), Susan Alecksynas
the undersigned, for the consideration of Ten Dollars (\$10.00), and other valuable considerations, do
hereby release, remise, and forever quitclaim unto Richard Seretta
and Maureen Walsh

all right, title and interest in that certain Property situated in Mohave County,
State of ARIZONA, and described as follows:

Unpatented Mining Claim located in the San
Francisco Mining District in Section 20, T19N,
R 20W Gila and Salt River ^{Base} and meridians:

<u>Name</u>	<u>Book</u>	<u>Page</u>	<u>Serial Number</u>
<u>Banner</u>	<u>591</u>	<u>732-733</u>	<u>AMC 94036</u>

IN WITNESS WHEREOF, I(we) have hereunto set my(our) hand(s) and seal this 11th day of
September, 2002

Susan Alecksynas
Printed Name of Releasor
September
Printed Name of Releasor

Susan Alecksynas
Signature of Releasor
Signature of Releasor

Jaymeline Rowland
Printed Name of Witness (If required by State Laws)

Signature of Witness (If required by State Laws)

Malyde

ACKNOWLEDGMENT
(States Other Than California)

State of Arizona)
County of Mohave) ss.

On this 11th day of September 2002, before me, the undersigned Notary Public, personally appeared Susan Aleksynas

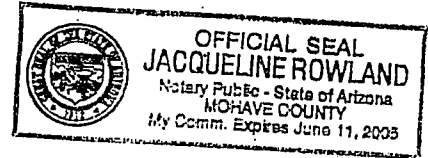
known to me to be the individual(s) who executed the foregoing instrument and acknowledged the same to be his(her)(their) free act and deed.

My Commission Expires: June 11, 2002 Jacqueline Rowland
Notary Public

If acknowledged in the State of Florida, complete section(s) below:

(Releasor) Personally Known (or) Produced Identification

If applicable, Type of Identification Produced: _____



(Co-Releasor) Personally Known (or) Produced Identification

If applicable, Type of Identification Produced: _____

ACKNOWLEDGMENT
(State Of California)

State of California)
County of _____) ss.

On this _____ day of _____, _____, before me, _____, the undersigned Notary Public, personally appeared,

personally known to me (or proved to me on the basis of satisfactory evidence) to be the person(s) whose name(s) is(are) subscribed to the attached instrument and acknowledged to me that he(she)(they) executed the same in his(her)(their) authorized capacity(ies), and that by his(her)(their) signature(s) on the instrument, the person(s) or the entity upon behalf of which the person(s) acted, executed the instrument.

WITNESS my hand and official seal.

Notary Public

**United States Department of the Interior
Bureau of Land Management**

BUSINESS & SUPPORT SVCS DIV
222 N CENTRAL AVE
PHOENIX, AZ 85004 -2203
Phone: (602) 417-9200

Receipt	
No:	581615

Transaction #: 607074	
Date of Transaction: 10/22/2002	
CUSTOMER:	MAUREEN WALSH 6082 N MOONLIGHT DR LAS VEGAS, NV 89130

LINE #	QTY	DESCRIPTION	REMARKS	UNIT PRICE	TOTAL
1	1.00	LOCATABLE MINERALS / MINING CLAIMS-NOT NEW-UNADJUD, ONE AUTH NO. ONLY / MINING CLAIM MONEY RECEIVED (455) CASES: AMC94036/\$5.00	TRF (1)	- n/a -	5.00
TOTAL:					\$5.00

PAYMENT INFORMATION					
1	AMOUNT:	\$5.00	POSTMARKED:	10/18/2002	
	TYPE:	CHECK	RECEIVED:	10/21/2002	
	CHECK NO:	251			
	NAME:	WALSH, MAUREEN 6082 N MOONLIGHT DR LAS VEGAS NV 89130			

REMARKS

This receipt was generated by the automated BLM Collections and Billing System and is a paper representation of a portion of the official electronic record contained therein.

94025

MICROFILMED

INDEXED

98056021 BK 3161 PG 230
OFFICIAL RECORDS OF MOHAVE COUNTY, AZ
JOAN MC CALL, MOHAVE COUNTY RECORDER
09/17/98 09:38A PAGE 1 OF 1
WYE-ZEE MINERALS
RECORDING FEE 10.00



Return to
Thomas F. Peterson
803 Greenbriar Ave.
Friendswood, TX 77546-5309

EXEMPT ARS-42-1614-A6

QUIT CLAIM DEED

For the consideration of Ten Dollars and other valuable consideration, **F. O. PETERSON LAND AND LIVESTOCK, AN ARIZONA PARTNERSHIP** by its General Partner, **Thomas F. Peterson**, do hereby **QUIT-CLAIM** to **WYE-ZEE MINERALS, AN ARIZONA LIMITED LIABILITY COMPANY**, all right, title, or interest in the following unpatented mining claims, situated in Mohave County, Arizona:

Those certain unpatented mining claims located in the San Francisco Mining District, in Sections 20 and 21, T19N, R20W Gila and Salt River Base and Meridian:

NAME	BOOK	PAGE	SERIAL#
ATLAS #1	591	720,721	AMC 94030
ATLAS #2	591	722,723	AMC 94031
ATLAS #3	591	724,725	AMC 94032
BANNER	591	732,733	AMC 94036

Recorded in the records of the Mohave County Recorder.


Dated this 11th Day of September 1998.

Thomas F. Peterson
General Partner,
F.O. Peterson Land and Livestock

RECEIVED
BUREAU OF
LAND MANAGEMENT
NOV 17 9 51 AM '98
ARIZONA
STATE OFFICE
PHOENIX, ARIZONA

This instrument was acknowledged before me on September 11, 1998, by Thomas F. Peterson.

Notary Public



My commission expires June 13, 2001.

VERIFIED ENTERED IN COMPUTER

JAN 27 1999

MAN 1/26/99

94025

F.O. PETERSON LAND AND LIVESTOCK, AN ARIZONA PARTNERSHIP
Thomas F. Peterson, General Partner 803 Greenbriar Ave. Friendswood, TX 77546 (281) 482-7278

9 November 1998

Arizona State Office
Bureau of Land Management
Mining Claims Section
P.O. Box 555
Phoenix, AZ 85001-0555

RECEIVED
BUREAU OF
LAND MANAGEMENT
NOV 17 9 51 AM '98
ARIZONA
STATE OFFICE
PHOENIX, ARIZONA

For the following unpatented mining claims:

<u>NAME</u>	<u>SERIAL NUMBER</u>
Atlas #1	AMC 94030
Atlas #2	AMC 94031
Atlas #3	AMC 94032
Banner	AMC 94036

This letter is notification of change of ownership from F. O. Peterson Land and Livestock, an Arizona Partnership to WYE-ZEE Minerals, an Arizona Limited Liability Company. A copy of the deed as recorded in the Mohave County Recorder's office is attached. In addition, please find a check for \$20.00, transfer fee.

Please send receipt/acknowledgement of this filing to Thomas F. Peterson, 803 Greenbriar Ave. Friendswood, TX 77546.

Sincerely yours,



Thomas F. Peterson
General Partner,
F. O. Peterson Land and Livestock

UNITED STATES
DEPARTMENT OF THE INTERIOR
BUREAU OF LAND MANAGEMENT

RECEIPT AND ACCOUNTING ADVICE

NO. 2443702 07

CD/AZ 11/17/98

Subject: TRANSFER OF INTEREST (4) 2 2 12 20.00

Applicant:
WYE-ZEE MINERALS
889 W 500 S
BRINGHAM CITY UTAH 84302

Remitter: WYE-ZEE MINERALS
CK# 502
435-723-5136

Assignor:

LEASE MANAGEMENT DATA									
<input type="checkbox"/> NEW <input type="checkbox"/> UPDATE <input type="checkbox"/> PAYMENT									
ORIGINAL SERIAL NO.	ASG.	TYPE	ST.	CTY.	FUND SYMBOL			ACRES/UNITS	RATE
AMC 94000									
ET AL									

AMOUNT	ANV. DATE	EXP. DATE	BILL CYC.	S/C	DISTRICT	NEXT BILL	MISC. DATA	U of M	ACTUAL UNITS

ASSIGNMENT SERIAL NO.	ASG.	TYPE	ST.	CTY.	FUND SYMBOL			ACRES/UNITS	RATE

AMOUNT	ANV. DATE	EXP. DATE	BILL CYC.	S/C	DISTRICT	NEXT BILL	MISC. DATA	U of M	ACTUAL UNITS

APPLY REMITTANCE			
ACTION	FUND SYMBOL	CTY.	AMOUNT
FILING FEE			
RENTAL			
UNEARNED			
REFUND			
TOTAL			
AMOUNT DUE			

Remarks:

BY: _____ DATE: _____

Lease in Escrow?
 KGS? Of Interest?
 Auto Escalates? Operating Rights?
 Auto Renew? Operator
 Bond Filed?

FOR MMS USE ONLY		
BILLEE	NUMBER	FOREST REFUGE
OCS SECTION		
CODE		

12
823 Greenbriar Dr
Greenwood 7 7754p

INDEXED MICROFILMED



#91- 18177 BK 1876 PG 521
OFFICIAL RECORDS OF MOHAVE COUNTY AZ.
JOAN McCALL, MOHAVE COUNTY RECORDER
04/17/91 10:00 A.M. PAGE 1 OF 1
PETERSON
RECORDING FEE 9.00

RECEIVED
B.L.M. AZ STATE OFFICE

MAY 22 '91

9:00 A.M.
PHOENIX, ARIZONA

94025

QUIT CLAIM DEED

EXEMPT
ARS-42-1614-A6

4

For the consideration of Ten Dollars and other valuable consideration, I, **Blanche W. Peterson**, a single woman, do hereby **QUIT-CLAIM** to **F.O. PETERSON LAND AND LIVESTOCK, AN ARIZONA PARTNERSHIP**, all right, title, or interest in the following unpatented mining claims, situated in Mohave County, Arizona:

Those certain unpatented mining claims located in the San Francisco Mining District, in Sections 20, 21, 28, and 29, T19N, R20W, Gila and Salt River Base and Meridian:

NAME	BOOK	PAGE	SERIAL#
ANCIENT FLO	591	710,711	AMC 94025
DEEP CHANNEL #1	591	714,715	AMC 94026
DEEP CHANNEL #2	591	716,717	AMC 94027
INDIAN SUMMER	591	712,713	AMC 94028
ATLAS	591	718,719	AMC 94029
ATLAS #1	591	720,721	AMC 94030
ATLAS #2	591	722,723	AMC 94031
ATLAS #3	591	724,725	AMC 94032
ARIZONA VIVIAN	591	726,727	AMC 94033
ARIZONA VIVIAN #1	591	728,729	AMC 94034
ARIZONA VIVIAN #2	591	730,731	AMC 94035
BANNER	591	732,733	AMC 94036
MOHAVE	591	734,735	AMC 94037

Recorded in the records of the Mohave County Recorder.

94025-94037

Dated this 10th Day of April, 1991.

Blanche W. Peterson
Blanche W. Peterson

State of California }
County of Los Angeles } ss.

This Instrument was acknowledged before me on this 10th Day of April, 1991 by Blanche W. Peterson.

Susan C. Couveau
NOTARY PUBLIC

ENTERED IN COMPUTER
6-4-91 [initials]



03 May 1991

803 Greenbriar Dr.
Friendswood, TX 77546

Arizona State Office
Bureau of Land Management
Mining Claims Section
P.O. Box 16563
Phoenix, AZ 85011


For the following mining claims:

Ancient Flo	AMC 94025
Deep Channel #1	AMC 94026
Deep Channel #2	AMC 94027
Indian Summer	AMC 94028
Atlas	AMC 94029
Atlas #1	AMC 94030
Atlas #2	AMC 94031
Atlas #3	AMC 94032
Arizona Vivian	AMC 94033
Arizona Vivian #1	AMC 94034
Arizona Vivian #2	AMC 94035
Banner	AMC 94036
Mohave	AMC 94037

RECEIVED
B.L.M. AZ STATE OFFICE
MAY 22 '91
9:00 A.M.
PHOENIX, ARIZONA

This letter is my notification of change of ownership from myself to F.O. Peterson Land and Livestock, an Arizona partnership. A copy of the deed as recorded in the Mohave County Recorder's is attached. Also please find my check for \$65.13, fee and repro costs.

Sincerely yours,



Blanche W. Peterson

Please send receipt/acknowledgement of this filing to:
T.F. Peterson
803 Greenbriar Dr.
Friendswood, TX 77546

UNITED STATES
DEPARTMENT OF THE INTERIOR
BUREAU OF LAND MANAGEMENT

RECEIPT AND ACCOUNTING ADVICE

NO. 1665900 04
LH/AZ 05/22/91
2 8 12
65.00 *ok*

Subject: TRANSFERS OF INTEREST (13)

Applicant:
T.F. PETERSON
803 GREENBRIAR DR.
FRIENDSWOOD, TX. 77546

Remitter: CK#146
BLANCHE W. PETERSON
803 GREENBRIAR DR.
FRIENDSWOOD, TX. 77546

Assignor:

LEASE MANAGEMENT DATA									
<input type="checkbox"/> NEW <input type="checkbox"/> UPDATE <input type="checkbox"/> PAYMENT									
ORIGINAL SERIAL NO.	ASG.	TYPE	ST.	CTY.	FUND SYMBOL			ACRES/UNITS	RATE
AMC94025-37									
AMOUNT	ANV. DATE	EXP. DATE	BILL CYC.	S/C	DISTRICT	NEXT BILL	MISC. DATA	U of M	ACTUAL UNITS
ASSIGNMENT SERIAL NO.	ASG.	TYPE	ST.	CTY.	FUND SYMBOL			ACRES/UNITS	RATE
AMOUNT	ANV. DATE	EXP. DATE	BILL CYC.	S/C	DISTRICT	NEXT BILL	MISC. DATA	U of M	ACTUAL UNITS

APPLY REMITTANCE			
ACTION	FUND SYMBOL	CTY.	AMOUNT
FILING FEE			
RENTAL			
UNEARNED			
REFUND			
TOTAL			
AMOUNT DUE			

Remarks:

BY: _____ DATE: _____

Lease in Escrow?
 KGS?
 Auto Escalates?
 Auto Renew?

Of Interest?
 Operating Rights?
 Operator
 Bond Filed?

FOR MMS USE ONLY

BILLEE		FOREST REFUGE
NUMBER		
OCS SECTION		
CODE		

NOTICE!!

These documents have been scanned!

Do not place un-scanned documents beneath this notice!

Do not remove this notice from this file!

GPO Jacket No. 560-102
Print Order 61540
Rise Business Services, LLC
Job=AZ15 9/11/2019



Box Number= AZ15235



Claim Begin-End: AMC094025-AMC094037

4 Annual Filings



AZ15235-1

AMC094025-AMC095516

UNITED STATES
DEPARTMENT OF THE INTERIOR
BUREAU OF LAND MANAGEMENT
MAINTENANCE FEE WAIVER CERTIFICATION

496

94025
369004
363919

FORM APPROVED
OMB NO. 1004-0114
Expires: January 31, 2020

SEE INSTRUCTIONS ON PAGE 2

- This small miner waiver is filed for the assessment year beginning on September 1, 2019 and ending on September 1, 2020
- The undersigned and all related parties owned ten or fewer mining claims, mill, or tunnel sites located and maintained on Federal land in the United States of America on September 1, 2019.
- The undersigned have performed the assessment work required by law for each mining claim listed prior to filing this waiver and understand that by filing this form, the undersigned must file an affidavit of assessment work with the Bureau of Land Management (BLM) by the December 30th following the filing of this waiver.
- The undersigned understand that if the assessment work obligation has not yet come due under 30 U.S.C. 28 (for those claims in their first assessment year only), a notice of intent to hold ~~reverting~~ this condition must be recorded by the December 30th following the filing of this waiver.
- The undersigned understand that mill and tunnel sites may also be listed on this waiver and be waived from payment of the maintenance fee, and that a notice of intent to hold for these sites is required to be filed with the BLM by the December 30th following the filing of this waiver.
- The undersigned understand and acknowledge that pursuant to 43 U.S.C. 1212 and 18 U.S.C. 1001, the filing or recording of a false, fictitious, or fraudulent document with the BLM may result in a fine of up to \$250,000, a prison term not to exceed five years, or both.
- The mining claims, mill or tunnel sites for which this waiver from payment of the maintenance fees is requested are:

CLAIM OR SITE NAME	BLM RECORDATION SERIAL NUMBER
1. Atlas #1	90430 94030
2. Atlas #2	90431 94031
3. Atlas #3	90432 94032
4. Gold Reserve	369004
5. Az. Vivian	363919
6.	
7.	
8.	
9.	
10.	

RECEIVED
BLM AZ STATE OFFICE
2019 SEP -3 A 8:13
PHOENIX, ARIZONA

The owner(s) (claimants) of the above mining claims and sites are:

N.J. Horner
(Owner's Name - Please Print)

N.J. Horner
(Owner's Signature)
9-27-19

P.O. Box 927
(Owner's Mailing Address)

Qatman AZ. 86433
(City) (State) (Zip Code)

(Owner's Name - Please Print)

(Owner's Signature)

(Owner's Mailing Address)

(City) (State) (Zip Code)

(Owner's Name - Please Print)

(Owner's Signature)

(Owner's Mailing Address)

(City) (State) (Zip Code)

(Owner's Name - Please Print)

(Owner's Signature)

(Owner's Mailing Address)

(City) (State) (Zip Code)

ENTERED
SEP 18 2019

BY: [Signature]

NW

(Owner's Name - Please Print)	(Owner's Signature)		
(Owner's Mailing Address)	(City)	(State)	(Zip Code)
(Owner's Name - Please Print)	(Owner's Signature)		
(Owner's Mailing Address)	(City)	(State)	(Zip Code)
(Owner's Name - Please Print)	(Owner's Signature)		
(Owner's Mailing Address)	(City)	(State)	(Zip Code)
(Owner's Name - Please Print)	(Owner's Signature)		
(Owner's Mailing Address)	(City)	(State)	(Zip Code)

18 U.S.C. 1001 and 43 U.S.C. 1212 make it a crime for any person knowingly and willfully to make to any department or agency of the United States any false, fictitious or fraudulent statements or representations as to any matter within its jurisdiction.

INSTRUCTIONS

1. This certification is made under the provisions of 43 U.S.C. § 1744 and 30 U.S.C. §28-28k and the regulations thereunder (43 CFR Part 3830).
2. The claimant(s) must fill in the dates in paragraph 1 for the beginning and ending of the assessment year for which this waiver is sought.
3. The claimant(s) must fill in the date in paragraph 2 for the beginning of the assessment year for which this waiver is sought.
4. All claim and site names and BLM serial numbers must be listed for the mining claims, mill sites, and tunnel sites for which the waiver is sought.
5. All owners of the mining claims, mill sites, and tunnel sites and their addresses must be given.
6. This waiver form must be signed by all the claimants or their designated agent, in original form. If an agent is designated, a notarized designation of agent, signed by all of the claimants with proper address given, must be submitted with this waiver.
7. This form must be filed no later than September 1st for the upcoming assessment year in the BLM State Office where the mining claims or sites are recorded, or the waiver cannot be granted by the BLM. (Example: To obtain a waiver for the assessment year 2012, which begins on September 1, 2011, you must qualify for and file for a waiver no later than September 1, 2011, in the proper BLM State Office.)
8. For all mining claims which require assessment work, you must record an affidavit of labor on or before the December 30th immediately following the filing of this waiver. For all other mining claims or sites waived, you must record a notice of intent to hold on or before the December 30th immediately following the filing of this waiver.
9. Mill and tunnel sites may also be listed on this waiver and be waived from payment of the maintenance fee. A notice of intent to hold for these sites is required to be filed by the December 30th following the filing of this waiver.

FOR OFFICIAL USE ONLY

DEPARTMENT OF THE INTERIOR
BUREAU OF LAND MANAGEMENT

Mining Claims

CUSTOMER INFORMATION

Admin State: AZ

Geo State: AZ

Claimant Name: HORNER NATHANIEL J

Address: PO BOX 927

City: OATMAN

State: AZ Zip: 86433-0927 Int Rel: CLAIMANT Customer ID: 34013

Serial Number	Lead Serial Number	Claim Name	County	Disposition	Case Type	Last Assmt Year	Location Date	Meridian Township Range Section	Subdiv
AMC363919	AMC363919	ARIZONA-VIVIAN	MOHAVE	ACTIVE	LODE	2019	09/21/2004	14 0190N 0200W 020	SE
								14 0190N 0200W 021	SW
AMC369004	AMC369004	GOLD RESERVE	MOHAVE	ACTIVE	LODE	2019	10/01/2005	14 0190N 0200W 006	NE,NW,SW,SE
AMC94030	AMC94025	ATLAS #1	MOHAVE	ACTIVE	LODE	2019	11/23/1979	14 0190N 0200W 020	NE
AMC94031	AMC94025	ATLAS #2	MOHAVE	ACTIVE	LODE	2019	11/23/1979	14 0190N 0200W 021	SW
AMC94032	AMC94025	ATLAS #3	MOHAVE	ACTIVE	LODE	2019	11/22/1979	14 0190N 0200W 020	SE

NO WARRANTY IS MADE BY BLM
FOR USE OF THE DATA FOR
PURPOSES NOT INTENDED BY BLM

363919
94025

2

When Recorded Return Document to:

N.J. Horner
P.O. Box 927
Oakman, AZ 86433

Check here is this is a change of address.

Telephone: 928-201-7413

E-mail address: hardrockjack@wildblue.net


FEE# 2018063541

369004

OFFICIAL RECORDS
OF MOHAVE COUNTY
KRISTI BLAIR,
COUNTY RECORDER



12/28/2018 12:49 PM Fee: \$15.00

PAGE: 1 of 2

AFFIDAVIT OF PERFORMANCE OF ANNUAL WORK


1. State of Arizona, County of Mohave ss:

2. I (Name) N.J. Horner

3. Reside at (Address) P.O. Box 927

0

City Oakman County Mohave



State AZ Zip 86433 being duly sworn, depose and say that I am a citizen of the United States, more than eighteen years of age, and that all of the facts set forth in this affidavit, subject to the provisions and penalties of 18 U.S.C. 1001 pertaining to the filing of false, fictitious, or fraudulent statements with the United States, are true and correct according to the best of my knowledge, information and belief.

4. Owner's name and address (If not shown in Items 1-3 above). _____

5. That I am personally acquainted with the mining claim(s). The work and improvements were made by and at the expense of the owner(s) of said claim(s). Said contiguous group of claims, listed on this document, are situated in the

San Francisco (optional) Mining District; Mohave County, Arizona.

Line No.	AMC NUMBER	CLAIM/SITE NAME	COUNTY RECORDER DATA (If available)	TWP	RNG	SEC
1	363919	AZ. Vivian	BK 5216 pg. 81	19N.	20W	20/21
2						
3						
4						
5						
6						

4362644

Form: MCF108
Revised July 2014
Page 1 of 2
ENTERED
FEB 05 2019
BY: Rum

BLM
Date
Stamp

RECEIVED
BLM AZ STATE OFFICE
2019 JAN 28 P 1:35
PHOENIX, ARIZONA

7					
8					
9					
10					

6. That between the dates starting at 12 o'clock noon on September 1, 20 18 and ending at 12 o'clock noon on September 1, 20 19 at least \$ 100,00 dollars worth of work and improvements were done and performed upon said claim(s) or upon one or more of a contiguous group of claims for the benefit of all, wholly or partly outside of a contiguous group of claims for the benefit of all, not including the location work.


7. That the following persons were employed to perform the work and improvements described herein: Mohave West LLC

8. That the work and improvements performed were: Road work due to flash floods

9. Dated: 12/28/18 Signature: Nathaniel Horner

SUBSCRIBED AND SWORN TO before me, a Notary Public, this 28 day of December 20 18

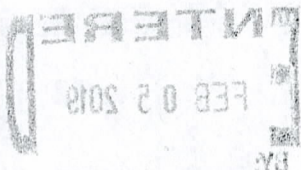
By: Nathaniel Horner
Notary Public Hawanda Sue Long



My Commission Expires 11/16/2022

Bureau of Land Management
Arizona State Office
www.blm.gov/az

No. of Claims: _____ x \$10 = _____
 Check No.: _____ Init. _____
 Receipt No.: _____
 For BLM Use Only



2

When Recorded Return Document to:

N.J. HORNER
P.O. Box 927
Oatman, AZ. 86433

Check here is this is a change of address.

Telephone: 928-201-7413

E-mail address: hardrockjack@wildblue.net



FEE# 2018063540

OFFICIAL RECORDS
OF MOHAVE COUNTY
KRISTI BLAIR,
COUNTY RECORDER



12/28/2018 12:49 PM Fee: \$15.00

PAGE: 1 of 2

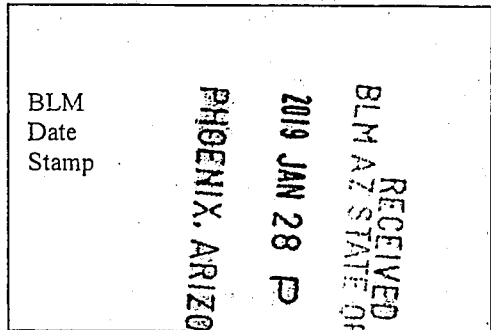
AFFIDAVIT OF PERFORMANCE OF ANNUAL WORK

1. State of Arizona, County of Mohave ss:

2. I (Name) N.J. Horner

3. Reside at (Address) P.O. Box 927

City Oatman County Mohave



State AZ Zip 86433 being duly sworn, depose and say that I am a citizen of the United States, more than eighteen years of age, and that all of the facts set forth in this affidavit, subject to the provisions and penalties of 18 U.S.C. 1001 pertaining to the filing of false, fictitious, or fraudulent statements with the United States, are true and correct according to the best of my knowledge, information and belief.

4. Owner's name and address (If not shown in Items 1-3 above).

5. That I am personally acquainted with the mining claim(s). The work and improvements were made by and at the expense of the owner(s) of said claim(s). Said contiguous group of claims, listed on this document, are situated in the

San Francisco (optional) Mining District; Mohave County, Arizona.

Line No.	AMC NUMBER	CLAIM/SITE NAME	COUNTY RECORDER DATA (If available)	TWP	RNG	SEC
1	94030 90430	ATLAS # 1	BK 591 pg 720	19N	20W	20
2	94031 90431	ATLAS # 2	BK 591 pg 725	19N	20W	20/21
3	94032 90432	ATLAS # 3	BK 591 pg 725	19N	20W	20
4						
5						
6						

RECEIVED
BLM AZ STATE OFFICE
2019 JAN 28 P 1:35
PHOENIX, ARIZONA

BLM
Date
Stamp

7					
8					
9					
10					

6. That between the dates starting at 12 o'clock noon on September 1, 20 18 and ending at 12 o'clock noon on September 1, 20 19 at least \$ 300.00 dollars worth of work and improvements were done and performed upon said claim(s) or upon one or more of a contiguous group of claims for the benefit of all, wholly or partly outside of a contiguous group of claims for the benefit of all, not including the location work.


7. That the following persons were employed to perform the work and improvements described herein: Mohave West LLC

8. That the work and improvements performed were: Road work due to flash floods

9. Dated: 12/28/18 Signature: Nathaniel Horner

SUBSCRIBED AND SWORN TO before me, a Notary Public, this 28 day of December 20 18

By: Nathaniel Horner
Notary Public Hawanda Sue Long
My Commission Expires 11/16/2022



Bureau of Land Management
Arizona State Office
www.blm.gov/az

No. of Claims: _____ x \$1⁰⁰= _____
 Check No.: _____ Init. _____
 Receipt No.: _____
 For BLM Use Only

2

When Recorded Return Document to:

N.J. Horner
P.O. Box 927
Datman, AZ, 86433

Check here is this is a change of address.

Telephone: 928-201-7413

E-mail address: handrockjack@wildblue.net



FEE# 2018063542

OFFICIAL RECORDS
OF MOHAVE COUNTY
KRISTI BLAIR,
COUNTY RECORDER



12/28/2018 12:49 PM Fee: \$15.00

PAGE: 1 of 2

AFFIDAVIT OF PERFORMANCE OF ANNUAL WORK

1. State of Arizona, County of Mohave ss:

2. I (Name) N.J. Horner

3. Reside at (Address) P.O. Box 927

City Datman County Mohave

State AZ zip 86433 being duly sworn, depose and say that I am a citizen of the United States, more than eighteen years of age, and that all of the facts set forth in this affidavit, subject to the provisions and penalties of 18 U.S.C. 1001 pertaining to the filing of false, fictitious, or fraudulent statements with the United States, are true and correct according to the best of my knowledge, information and belief.

4. Owner's name and address (If not shown in Items 1-3 above). _____

5. That I am personally acquainted with the mining claim(s). The work and improvements were made by and at the expense of the owner(s) of said claim(s). Said contiguous group of claims, listed on this document, are situated in the

San Francisco (optional) Mining District; Mohave County, Arizona.

RECEIVED
BLM AZ STATE OFFICE
2019 JAN 28 P 1:35
PHOENIX, ARIZONA
BLM
Date
Stamp

Line No.	AMC NUMBER	CLAIM/SITE NAME	COUNTY RECORDER DATA (If available)	TWP	RNG	SEC
1	369004	Gold Reserve	BK. 5873 pg. 467	19N	20W	6
2						
3						
4						
5						
6						

RECEIVED
BLM AZ STATE OFFICE

2019 JAN 28 P 11 35
PHOENIX, ARIZONA

BLM
Date
Stamp

7						
8						
9						
10						

6. That between the dates starting at 12 o'clock noon on September 1, 2018 and ending at 12 o'clock noon on September 1, 2019 at least \$ 200.00 dollars worth of work and improvements were done and performed upon said claim(s) or upon one or more of a contiguous group of claims for the benefit of all, wholly or partly outside of a contiguous group of claims for the benefit of all, not including the location work.


7. That the following persons were employed to perform the work and improvements described herein: _____
\$ 200.00 performed by Owner

8. That the work and improvements performed were: Road work

9. Dated: 2/28/18 Signature: Nathaniel Horner

SUBSCRIBED AND SWORN TO before me, a Notary Public, this 28 day of December 20 18

By: Nathaniel Horner
 Notary Public Hawanda Sue Long
 My Commission Expires 11/16/2022



Bureau of Land Management
 Arizona State Office
www.blm.gov/az

No. of Claims: _____ x \$15= _____
 Check No.: _____ Init. _____
 Receipt No.: _____
 For BLM Use Only

N.J. Horner
P.O. Box 927
Datman, AZ. 86433

U.S. Dept. of the Interior
BLM - AZ. State Office
1 N. Central Ave. Suite 800
Phoenix, AZ. 85004



PHOENIX, ARIZONA

2019 JAN 28 P 1:35

RECEIVED
BLM AZ STATE OFFICE

United States Department of the Interior
Bureau of Land Management
 DIV OF LANDS, MINRLS & ENERGY
 ONE N CENTRAL AVE
 PHOENIX, AZ 85004 -4427
 Phone: 602-417-9200

Receipt

No: 4362644

Transaction #: 4479867	
Date of Transaction: 02/01/2019	
CUSTOMER:	
NATHANIEL HORNER PO BOX 927 OATMAN, AZ 86433-0927 US	

LINE #	QTY	DESCRIPTION	REMARKS	UNIT PRICE	TOTAL
1	1.00	LOCATABLE MINERALS / MINING CLAIMS- NOT NEW-UNADJUD, ONE AUTH NO. ONLY / MINING CLAIM MONEY RECEIVED CASES: AMC363919/\$75.00	POL 2018/5	- n/a -	75.00
TOTAL:					\$75.00

PAYMENT INFORMATION			
1	AMOUNT:	75.00	POSTMARKED: N/A
	TYPE:	CHECK	RECEIVED: 01/28/2019
	CHECK NO:	0915	
	NAME:	HORNER, NATHANIEL PO BOX 927 OATMAN AZ 86433-0927 US	

REMARKS

This receipt was generated by the automated BLM Collections and Billing System and is a paper representation of a portion of the official electronic record contained therein.

UNITED STATES
DEPARTMENT OF THE INTERIOR
BUREAU OF LAND MANAGEMENT

MAINTENANCE FEE WAIVER CERTIFICATION

518

70429 13
AMC94025
369004
363919

FORM APPROVED
OMB NO. 1004-0114
Expires: January 31, 2020

SEE INSTRUCTIONS ON PAGE 2

1. This small miner waiver is filed for the assessment year beginning on September 1, 2018 and ending on September 1, 2019.
2. The undersigned and all related parties owned ten or fewer mining claims, mill, or tunnel sites located and maintained on Federal lands in the United States of America on September 1, 2018.
3. The undersigned have performed the assessment work required by law for each mining claim listed prior to filing this waiver and understand that by filing this form, the undersigned must file an affidavit of assessment work with the Bureau of Land Management (BLM) by the December 30th following the filing of this waiver.
4. The undersigned understand that if the assessment work obligation has not yet come due under 30 U.S.C. 28 (for those claims in their first assessment year only), a notice of intent to hold reciting this condition must be recorded by the December 30th following the filing of this waiver.
5. The undersigned understand that mill and tunnel sites may also be listed on this waiver and be waived from payment of the maintenance fee, and that a notice of intent to hold for these sites is required to be filed with the BLM by the December 30th following the filing of this waiver.
6. The undersigned understand and acknowledge that pursuant to 43 U.S.C. 1212 and 18 U.S.C. 1001, the filing or recording of a false, fictitious, or fraudulent document with the BLM may result in a fine of up to \$250,000, a prison term not to exceed five years, or both.
7. The mining claims, mill or tunnel sites for which this waiver from payment of the maintenance fees is requested are:

CLAIM OR SITE NAME	BLM RECORDATION SERIAL NUMBER
1. ATLAS # 1	94030
2. ATLAS # 2	94031
3. ATLAS # 3	94032
4. Gold Reserve	369004 (913)
5. AZ. Vivian	363919
6.	
7.	
8.	
9.	
10.	

RECEIVED
BLM AZ STATE OFFICE
2018 SEP -5 P 1:45
PHOENIX, ARIZONA

The owner(s) (claimants) of the above mining claims and sites are:

N.J. HORNER
(Owner's Name - Please Print)
P.O. Box 927
(Owner's Mailing Address)

N.J. Horner
(Owner's Signature)
Patman
(City) AZ 86433
(State) (Zip Code)

(Owner's Name - Please Print)

(Owner's Signature)

(Owner's Mailing Address)

(City) (State) (Zip Code)

(Owner's Name - Please Print)

(Owner's Signature)

(Owner's Mailing Address)

(City) (State) (Zip Code)

(Owner's Name - Please Print)

(Owner's Signature)

(Owner's Mailing Address)

(City) (State) (Zip Code)

ENTERED
SEP 12 2018
BY: BOS

(Owner's Name - Please Print)

(Owner's Signature)

(Owner's Mailing Address)

(City) (State) (Zip Code)

(Owner's Name - Please Print)

(Owner's Signature)

(Owner's Mailing Address)

(City) (State) (Zip Code)

(Owner's Name - Please Print)

(Owner's Signature)

(Owner's Mailing Address)

(City) (State) (Zip Code)

(Owner's Name - Please Print)

(Owner's Signature)

(Owner's Mailing Address)

(City) (State) (Zip Code)

18 U.S.C. 1001 and 43 U.S.C. 1212 make it a crime for any person knowingly and willfully to make to any department or agency of the United States any false, fictitious or fraudulent statements or representations as to any matter within its jurisdiction.

INSTRUCTIONS

1. This certification is made under the provisions of 43 U.S.C. § 1744 and 30 U.S.C. §28-28k and the regulations thereunder (43 CFR Part 3830).
2. The claimant(s) must fill in the dates in paragraph 1 for the beginning and ending of the assessment year for which this waiver is sought.
3. The claimant(s) must fill in the date in paragraph 2 for the beginning of the assessment year for which this waiver is sought.
4. All claim and site names and BLM serial numbers must be listed for the mining claims, mill sites, and tunnel sites for which the waiver is sought.
5. All owners of the mining claims, mill sites, and tunnel sites and their addresses must be given.
6. This waiver form must be signed by all the claimants or their designated agent, in original form. If an agent is designated, a notarized designation of agent, signed by all of the claimants with proper address given, must be submitted with this waiver.
7. This form must be filed no later than September 1st for the upcoming assessment year in the BLM State Office where the mining claims or sites are recorded, or the waiver cannot be granted by the BLM. (Example: To obtain a waiver for the assessment year 2012, which begins on September 1, 2011, you must qualify for and file for a waiver no later than September 1, 2011, in the proper BLM State Office.)
8. For all mining claims which require assessment work, you must record an affidavit of labor on or before the December 30th immediately following the filing of this waiver. For all other mining claims or sites waived, you must record a notice of intent to hold on or before the December 30th immediately following the filing of this waiver.
9. Mill and tunnel sites may also be listed on this waiver and be waived from payment of the maintenance fee. A notice of intent to hold for these sites is required to be filed by the December 30th following the filing of this waiver.

**POSTMARKED
TIMELY**

FOR OFFICIAL USE ONLY

N.J. Horner
P.O. Box 927
Oatman, AZ. 86433


RECEIVED
BLM AZ STATE OFFICE

2018 SEP -5 P 1:47

PHOENIX, ARIZONA

US, Dept. of The Interior
BLM, AZ, State Office
1 North Central Ave. Suite 800
Phoenix, AZ, 85004

85004-442700



LAS VEGAS NV 890

29 AUG 2018 PM 3 L



POSTMARKED
TIMELY

2

94025

369004

363919

When Recorded Return Document to:

N.J. Horner
P.O. Box 927
Oatman, Az. 86433

Check here is this is a change of address.

Telephone: 928-201-7413

E-mail address: hardrockjack@wildblue.net

FEE# 2017062698

OFFICIAL RECORDS
OF MOHAVE COUNTY
KRISTI BLAIR,
COUNTY RECORDER



12/28/2017 11:01 AM Fee: \$15.00

PAGE: 1 of 2

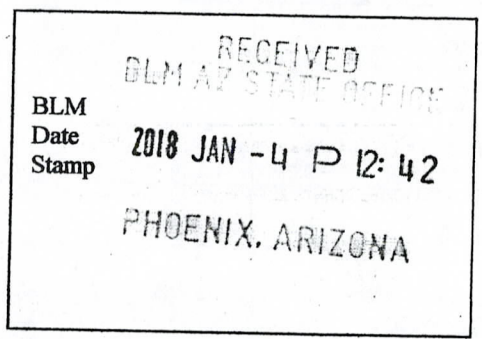
AFFIDAVIT OF PERFORMANCE OF ANNUAL WORK

1. State of Arizona, County of Mohave ss:

2. I (Name) N.J. Horner

3. Reside at (Address) P.O. Box 927

City Oatman County Mohave



State AZ zip 86433 being duly sworn, depose and say that I am a citizen of the United States, more than eighteen years of age, and that all of the facts set forth in this affidavit, subject to the provisions and penalties of 18 U.S.C. 1001 pertaining to the filing of false, fictitious, or fraudulent statements with the United States, are true and correct according to the best of my knowledge, information and belief.

4. Owner's name and address (If not shown in Items 1-3 above).


5. That I am personally acquainted with the mining claim(s). The work and improvements were made by and at the expense of the owner(s) of said claim(s). Said contiguous group of claims, listed on this document, are situated in the

San Francisco (optional) Mining District; Mohave County, Arizona.

Line No.	AMC NUMBER	CLAIM/SITE NAME	COUNTY RECORDER DATA (If available)	TWP	RNG	SEC
1	94030	ATLAS #1	BK 591, Pg 720, 72	19N	20W	20
2	94031	ATLAS #2	BK 591, Pg 722, 723	19N	20W	20, 21
3	94032	ATLAS #3	BK 591, Pg 724, 725	19N	20W	20
4						
5						
6						

Form: MCF108
Revised July 2014
Page 1 of 2

4059784



AFFIDAVIT OF PERFORMANCE OF ANNUAL WORK – page 2

BLM
Date
Stamp

RECEIVED
BLM ARIZONA STATE OFFICE

2018 JAN -4 P 12:42

7				PHOENIX, ARIZONA		
8						
9						
10						

6. That between the dates starting at 12 o'clock noon on September 1, 20 16 and ending at 12 o'clock noon on September 1, 20 17 at least \$ 300.00 dollars worth of work and improvements were done and performed upon said claim(s) or upon one or more of a contiguous group of claims for the benefit of all, wholly or partly outside of a contiguous group of claims for the benefit of all, not including the location work.

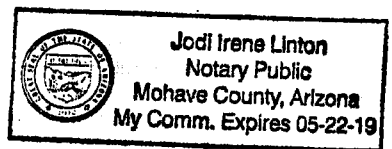
7. That the following persons were employed to perform the work and improvements described herein: _____
Mohave West LLC

8. That the work and improvements performed were: Road work done by Mohave West LLC for access due to flash flooding

9. Dated: 12-27-17 Signature: Nathaniel J Horner

SUBSCRIBED AND SWORN TO before me, a Notary Public, this 27th day of DECEMBER 2017

By: Nathaniel J Horner
Notary Public Jodi Irene Linton
My Commission Expires 05/22/2019



Bureau of Land Management
Arizona State Office
www.blm.gov/az

No. of Claims: _____ x \$10 = _____
Check No.: _____ Init. _____
Receipt No.: _____
For BLM Use Only

Form: MCF108
Revised July 2014
Page 2 of 2

2

When Recorded Return Document to:

N.J. HORNER
P.O. Box 927
Datman, AZ. 86433

Check here is this is a change of address.

Telephone: 928-201-7413

E-mail address: hardrockjack@wildblue.net


FEE# 2017062699

OFFICIAL RECORDS
OF MOHAVE COUNTY
KRISTI BLAIR,
COUNTY RECORDER



12/28/2017 11:01 AM Fee: \$15.00

PAGE: 1 of 2

AFFIDAVIT OF PERFORMANCE OF ANNUAL WORK

1. State of Arizona, County of Mohave ss:

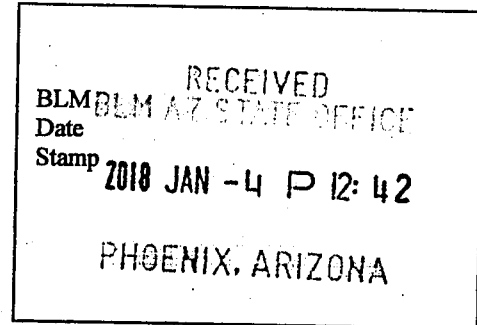
2.1 (Name) N.J. HORNER

3. Reside at (Address) P.O. Box 927

City Datman County Mohave

State AZ Zip 86433 being duly sworn, depose and say that I am a citizen of the United States, more than eighteen years of age, and that all of the facts set forth in this affidavit, subject to the provisions and penalties of 18 U.S.C. 1001 pertaining to the filing of false, fictitious, or fraudulent statements with the United States, are true and correct according to the best of my knowledge, information and belief.

4. Owner's name and address (if not shown in Items 1-3 above).



5. That I am personally acquainted with the mining claim(s). The work and improvements were made by and at the expense of the owner(s) of said claim(s). Said contiguous group of claims, listed on this document, are situated in the

San Francisco (optional) Mining District; Mohave County, Arizona.

Line No.	AMC NUMBER	CLAIM/SITE NAME	COUNTY RECORDER DATA (if available)	TWP	RNG	SEC
1	369004	Gold Reserve	BK 5873 pg. 467	19N.	20W	6
2						
3						
4						
5						
6						

Form: MCF108
Revised July 2014
Page 1 of 2

4059784

RECEIVED
BLM AZ STATE OFFICE

2018 JAN -4 P 12:41
PHOENIX, ARIZONA
BLM
Date
Stamp

7					
8					
9					
10					

6. That between the dates starting at 12 o'clock noon on September 1, 20 16 and ending at 12 o'clock noon on September 1, 20 17 at least \$ 100.00 dollars worth of work and improvements were done and performed upon said claim(s) or upon one or more of a contiguous group of claims for the benefit of all, wholly or partly outside of a contiguous group of claims for the benefit of all, not including the location work.

7. That the following persons were employed to perform the work and improvements described herein: _____

N. J. HORNER

8. That the work and improvements performed were: Road work due to flash flooding and bulk sampling

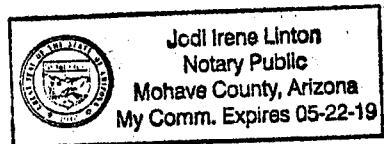
9. Dated 12-27-17 Signature: Nathaniel J. Horner

SUBSCRIBED AND SWORN TO before me, a Notary Public, this 27th day of DECEMBER 17

By: Nathaniel J. Horner

Notary Public Jodi Irene Linton

My Commission Expires 05/22/2019



Bureau of Land Management
Arizona State Office
www.blm.gov/az

No. of Claims: _____ x \$10 = _____
 Check No.: _____ Init. _____
 Receipt No.: _____
 For BLM Use Only

Form: MCF108
Revised July 2014
Page 2 of 2

2.


When Recorded Return Document to:

N.J. Horner
P.O. Box 927
Datman, AZ 86433

Check here is this is a change of address.

Telephone: 928-201-7413

E-mail address: hardrockjack@wildblue.net


FEE# 2017062700

OFFICIAL RECORDS
OF MOHAVE COUNTY
KRISTI BLAIR,
COUNTY RECORDER



12/28/2017 11:01 AM Fee: \$15.00

PAGE: 1 of 2

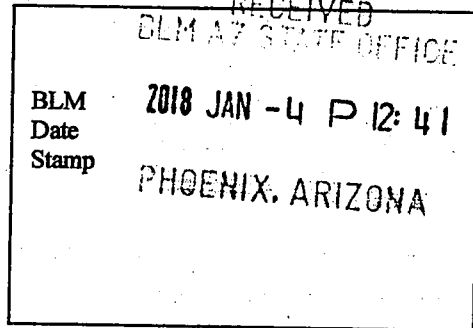
AFFIDAVIT OF PERFORMANCE OF ANNUAL WORK

1. State of Arizona, County of Mohave ss:

2. I (Name) N.J. Horner

3. Reside at (Address) P.O. Box 927

City Datman County Mohave



State AZ Zip 86433 being duly sworn, depose and say that I am a citizen of the United States, more than eighteen years of age, and that all of the facts set forth in this affidavit, subject to the provisions and penalties of 18 U.S.C. 1001 pertaining to the filing of false, fictitious, or fraudulent statements with the United States, are true and correct according to the best of my knowledge, information and belief.

4. Owner's name and address (If not shown in Items 1-3 above).

5. That I am personally acquainted with the mining claim(s). The work and improvements were made by and at the expense of the owner(s) of said claim(s). Said contiguous group of claims, listed on this document, are situated in the

San Francisco (optional) Mining District; Mohave County, Arizona.

Line No.	AMC NUMBER	CLAIM/SITE NAME	COUNTY RECORDER DATA (If available)	TWP	RNG	SEC
1	363919	AZ. Vivian	BK 5216 pg 81	19N	20W	20+21
2						
3						
4						
5						
6						

Form: MCF108
Revised July 2014
Page 1 of 2

4059784

RECEIVED
BLM AZ STATE OFFICE

2018 JAN -4 P 12:41
BLM PHOENIX, ARIZONA
Date Stamp

7						
8						
9						
10						

6. That between the dates starting at 12 o'clock noon on September 1, 20 16 and ending at 12 o'clock noon on September 1, 20 17 at least \$ 100.00 dollars worth of work and improvements were done and performed upon said claim(s) or upon one or more of a contiguous group of claims for the benefit of all, wholly or partly outside of a contiguous group of claims for the benefit of all, not including the location work.

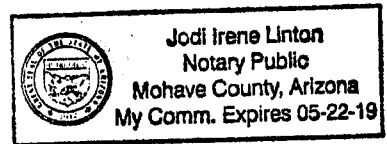
7. That the following persons were employed to perform the work and improvements described herein: _____
Mohave West LLC

8. That the work and improvements performed were: Road work done by Mohave West LLC for claim access due to flash flooding

9. Dated: 12-27-17 Signature: Nathaniel J Horner

SUBSCRIBED AND SWORN TO before me, a Notary Public, this 27th day of December 2017

By: Nathaniel J. Horner
Notary Public Jodi Irene Linton
My Commission Expires 05/22/2019



Bureau of Land Management
Arizona State Office
www.blm.gov/az

No. of Claims: _____ x \$10 = _____
Check No.: _____ Init. _____
Receipt No.: _____
For BLM Use Only

N.J. Harner
P.O. Box 927
Oatman, AZ 86433

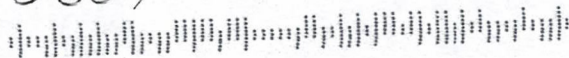
LAS VEGAS NV 890

26 DEC 2017 PM 2



U.S. Dept. of the Interior
BLM - Az. State Office
1 North Central Ave. Suite 808
Phoenix, AZ 85004

85004-442700



PHOENIX, ARIZONA


2018 JAN -4 P 12:41

RECEIVED
BLM AZ STATE OFFICE

N.J. Horner
P.O. Box 927
Oatman, AZ, 86433

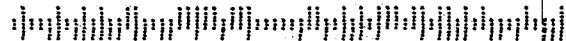
LAS VEGAS NV 890

23 860 2317 812



U.S. Dept. of the Interior
BLM - AZ State Office
1 North Central Ave, Suite 800
Phoenix, AZ, 85004

85004-442700



RECEIVED
DLM AT STATE OFFICE
2018 JAN -4 P 12:41
PHOENIX, ARIZONA

**United States Department of the Interior
Bureau of Land Management
DIV OF LANDS, MINRLS & ENERGY
ONE N CENTRAL AVE
PHOENIX, AZ 85004 -4427
Phone: 602-417-9200**

Receipt

No: 4059784

Transaction #: 4171388	
Date of Transaction: 01/04/2018	
CUSTOMER:	
JACK HORNER PO BOX 927 OATMAN, AZ 86433-0927 US	

LINE #	QTY	DESCRIPTION	REMARKS	UNIT PRICE	TOTAL
1	1.00	LOCATABLE MINERALS / MINING CLAIMS- NOT NEW-UNADJUD, ONE AUTH NO. ONLY / MINING CLAIM MONEY RECEIVED CASES: AMC94030/\$40.00	2017 POL-2018/5	- n/a -	40.00
TOTAL:					\$40.00

PAYMENT INFORMATION			
1	AMOUNT:	40.00	POSTMARKED: N/A
	TYPE:	CHECK	RECEIVED: 01/04/2018
	CHECK NO:	0893	
	NAME:	ALECKSYNAS, SUSAN J PO BOX 927 OATMAN AZ 86433-0927 US	

REMARKS

This receipt was generated by the automated BLM Collections and Billing System and is a paper representation of a portion of the official electronic record contained therein.

United States Department of the Interior
Bureau of Land Management
 DIV OF LANDS, MINRLS & ENERGY
 ONE N CENTRAL AVE
 PHOENIX, AZ 85004 -4427
 Phone: 602-417-9200

Receipt

No: 4059831

Transaction #: 4171435	
Date of Transaction: 01/04/2018	
CUSTOMER:	
SUSAN J ALECKSYNAS PO BOX 927 OATMAN, AZ 86433-0927 US	

LINE #	QTY	DESCRIPTION	REMARKS	UNIT PRICE	TOTAL
1	1.00	LOCATABLE MINERALS / MINING CLAIMS- NOT NEW-UNADJUD, ONE AUTH NO. ONLY / MINING CLAIM MONEY RECEIVED CASES: AMC383238/\$50.00	POL 2017/4	- n/a -	50.00
TOTAL:					\$50.00

PAYMENT INFORMATION			
1	AMOUNT:	50.00	POSTMARKED: N/A
	TYPE:	CHECK	RECEIVED: 01/04/2018
	CHECK NO:	0894	
	NAME:	ALECKSYNAS, SUSAN J PO BOX 927 OATMAN AZ 86433-0927 US	

REMARKS

This receipt was generated by the automated BLM Collections and Billing System and is a paper representation of a portion of the official electronic record contained therein.

\$10 USED FOR POL ON AMC 363919. RM

UNITED STATES
DEPARTMENT OF THE INTERIOR
BUREAU OF LAND MANAGEMENT

541 JK

Amc 94025

Amc 363919

Amc 369004

FORM APPROVED
OMB NO. 1004-0114
Expires: December 31, 2002

MAINTENANCE FEE WAIVER CERTIFICATION

SEE INSTRUCTIONS ON REVERSE

1. This small miner waiver is filed for the assessment year beginning at noon on September 2017 and ending at noon on September 1, 2018
2. The undersigned and all related parties owned ten or fewer mining claims, mill, or tunnel sites located and maintained on Federal lands in the United States of America on September 1, 2017
3. The undersigned have performed the assessment work required by law for each mining claim listed prior to filing this waiver and understand that by filing this form; an affidavit of assessment work must be recorded by the December 30th following the filing of this waiver.
4. The undersigned understand that if the assessment work obligation has not yet come due under 30 U.S.C. 28 (for those claims in their first assessment year only); a notice of intent to hold reciting this condition must be recorded by the December 30th following the filing of this waiver.
5. The undersigned understand that mill and tunnel sites may also be listed upon this waiver and be waived from payment of the maintenance fee; and that a notice of intent to hold for these sites is required to be recorded by the December 30th immediately following the filing of this waiver.
6. The undersigned understand and acknowledge that pursuant to 43 U.S.C. 1212 and 18 U.S.C. 1001; the filing or recording of a false, fictitious, or fraudulent document with the Bureau of Land Management may result in a fine of up to \$250,000, a prison term not to exceed five years, or both.
7. The mining claims, mill or tunnel sites for which this waiver from payment of the maintenance fees is requested are:

CLAIM OR SITE NAME	BLM RECORDATION SERIAL NUMBER
1. ATLAS #1	✓ 94030
2. ATLAS #2	94031
3. ATLAS #3	94032
4. AZ Vivian	363 919
5. Gold Reserve	369 004
6.	
7.	
8.	
9.	
10.	

The owner(s) (claimants) of the above mining claims and sites are:

N. J. HORNER
(Owner's Name - Please Print) ✓

NJ Horner 8-28-17
(Owner's Signature)

P.O. Box 927
(Street or P.O. Box)

Qatman AZ 86483
(City) (State) (Zip Code)

(Owner's Name - Please Print)

(Street or P.O. Box)

(City) (State) (Zip Code)

(Owner's Name - Please Print)

(Street or P.O. Box)

(City) (State) (Zip Code)

ENTERED
AC 483
SEP 20 2017
BY: fa

RECEIVED
BLM AZ STATE OFFICE
PHOENIX, ARIZONA
2017 SEP -1 P 3:11

NW CHECK
5 CT

(Owner's Name - Please Print)

(Owner's Signature)

(Street or P.O. Box)

(City)

(State)

(Zip Code)

(Owner's Name - Please Print)

(Owner's Signature)

(Street or P.O. Box)

(City)

(State)

(Zip Code)

(Owner's Name - Please Print)

(Owner's Signature)

(Street or P.O. Box)

(City)

(State)

(Zip Code)

(Owner's Name - Please Print)

(Owner's Signature)

(Street or P.O. Box)

(City)

(State)

(Zip Code)

INSTRUCTIONS

1. This certification is made under the provisions of § 1744 of Title 43 and § 28-28k of Title 30 of the United States Code; and the regulations thereunder (43 CFR Part 3830).
2. The claimant(s) must fill in the dates in paragraph 1 for the beginning and ending of the assessment year for which this waiver is sought.
3. The claimant(s) must fill in the date in paragraph 2 for the beginning of the assessment year for which this waiver is sought.
4. All claim and site names and Bureau of Land Management (BLM) serial numbers must be listed for the mining claims, mill sites, and tunnel sites for which the waiver is sought.
5. All owners of the mining claims, mill sites, and tunnel sites and their addresses must be given.
6. This waiver form must be signed by all the claimants or their designated agent, in original form. If an agent is designated, a notarized designation of agent, signed by all of the claimants with proper address given, must be submitted with this waiver.

7. This form must be filed no later than September 1st for the upcoming assessment year in the BLM State Office where the mining claims or sites are recorded, or the waiver cannot be granted by the BLM. (Example: to obtain a waiver for the assessment year 2000, which begins at noon on September 1, 1999, you must qualify for and file for a waiver no later than September 1, 1999 in the proper BLM State Office).
8. For all mining claims which require assessment work, you must record an affidavit of labor on or before the December 30th immediately following the filing of this waiver. For all other mining claims or sites waived, you must record a notice of intent to hold on or before the December 30th immediately following the filing of this waiver.
9. Mill and tunnel sites may also be listed upon this waiver and be waived from payment of the maintenance fee. A notice of intent to hold for these sites is required to be filed by the December 30th following the filing of this waiver.

NOTICE/BURDEN HOURS STATEMENT

The Privacy Act of 1974, as amended, and the regulation in 43 CFR 2.48(d) provide that you be furnished the following information in connection with the information required by this certification of waiver from rental fees.

AUTHORITY: 30 U.S.C. 28-28k; 43 U.S.C. 1201, 1457, 1740, and 1744; and 43 CFR 3830.

PRINCIPLE PURPOSE: This information is to be used to verify that the owner(s) (claimants) of a mining claim has complied with 30 U.S.C. 28f and is entitled to perform assessment work in lieu of paying the maintenance fee for the mining claims listed on this form.

ROUTINE USE: (1) Adjudication of the claimant(s) certification of waiver from paying the maintenance fee otherwise required by 30 U.S.C. 28f. (2) Disclosure may be made to appropriate Federal agencies when location is made within the agency's geographic area of responsibility. (3) Information from the record and/or the record will be transferred to the appropriate Federal, State, or local agency, or a member of the public in response to a specific request for pertinent information. (4) Information may also be provided to the Department of Justice or in a proceeding before a court or adjudicative body; or to Federal, State, local or foreign agencies when needed for enforcement of civil or criminal codes or applicable regulations concerning title rights upon the public land.

EFFECT OF NOT PROVIDING INFORMATION: Disclosure of this information is required by 30 U.S.C. 28f and 43 CFR Part 3830 for those qualified claimants wishing to take the small miner waiver allowed. Failure to supply the information required in this form to support the claimants certification of waiver from payment of the otherwise required maintenance fees will result in the waiver being disallowed and the mining claims subject to forfeiture by BLM under 30 U.S.C. 28i.

The Paperwork Reduction Act of 1995 requires us to inform you that:

This information is being collected to allow the BLM to determine if you qualify for a waiver from the payment of \$100 per mining claim or site maintenance fee established in 30 U.S.C. 28f and the implementing regulations at 43 CFR 3830. A response to this request is required in accordance with the statute to obtain your benefit.

BLM would like you to know that you do not have to respond to this, or any other, Federal agency-sponsored information collection unless it displays a currently valid OMB control number.

Public reporting burden for this form is estimated to average 8 minutes (0.133 hours) per response, including time to review instructions, gathering and maintaining data, and completing and reviewing the form. Direct comments regarding this burden estimate, or any other aspect of this form, to the U.S. Department of the Interior, Bureau of Land Management, (1004-0114) Bureau Clearance Officer (WO-630), Mail Stop 401 LS 4849 C St. N.W., Washington, D.C. 20240.

FOR OFFICIAL USE ONLY

RECEIVED
BLM STATE OFFICE
SEP 11 10 3 11
TUCSON, ARIZONA

UNITED STATES DEPARTMENT OF THE INTERIOR
BUREAU OF LAND MANAGEMENT

MC NATIONWIDE CLAIMANT LISTING
September 20, 2017

Cust	AZ CLAIMANT	National Total
HORNER NATHANIEL J PO BOX 927 OATMAN, AZ 86433-0927	5	5

UNITED STATES
DEPARTMENT OF THE INTERIOR
BUREAU OF LAND MANAGEMENT

FORM APPROVED 363919
OMB NO.: 1004-0114
Expires: October 31, 2016 94025

AFFIDAVIT OF ANNUAL ASSESSMENT WORK

369004

WHEN RECORDED, MAIL DOCUMENT TO:

NAME: N. Horner

ADDRESS: P.O. Box 927

CITY, STATE, ZIP: Oatman, AZ. 86433


FEE# 2016059225

OFFICIAL RECORDS
OF MOHAVE COUNTY
ROBERT BALLARD,
COUNTY RECORDER



12/29/2016 01:54 PM Fee: \$15.00

PAGE: 1 of 3

FOR COUNTY RECORDER'S USE

No. of Claims 1

x \$10/claim

Total due BLM \$ \$10.-

TO ALL WHOM IT MAY CONCERN:

RECEIPT # 3738697

1. The undersigned certifies that at least \$100 per claim was expended for development, labor and improvements, or equivalent value added, as the annual assessment work for the assessment year ending September 1, 2016 for the following contiguous unpatented mining claim(s), located in the County of Mohave in the State of ARIZONA.

BLM Serial No.	Name of Claim	Tp	Rg	Sec	Mer	County Recordation Book and Page No.	Date
363919	Az. Vivian	19N	20W	20r2		BR5216-p. 81	

RECEIVED
2017 JAN -4 P 1:41
PHOENIX, ARIZONA

(Continued on page 2)

ENTERED
JAN 09 2017
BY: R Am

2. Type of labor and improvements (specify what was done and give the total value for that labor and improvement to show at least \$100 for each claim). If a geological, geochemical, or geophysical survey was performed, as per 30 U.S.C. 28-1, reference the title of the report of survey, give cost and date of the survey and report, and indicate it was filed with the County Recorder:

Description of Work Performed	Value of Work Performed	Date Work Was Performed
Road work due to flash floods	\$ 200	6-18-2016

3. Name and mailing address of each person who performed the labor and improvements:

Name (please print)

N.J. Horner

Current Mailing Address (please print)

POB 927 Datman, AZ 96433

4. Name and mailing address of each person who holds and claims the subject mining claim(s) for the valuable minerals contained therein. Be sure to indicate if there is a change of address:

Name (please print)

N.J. Horner

Current Mailing Address (please print)

POB 927 Datman, Az 96433

RECEIVED
 2017 JAN - 4 P 1:41
 TULSA, ARIZONA

5. The undersigned testifies that on the date of AUGUST 21, 2016, all monuments required by law were erected upon the subject claim(s), and all notices required by law were posted on the subject claim(s) or copies thereof were in place, and at said date, each corner monument bore or contained

markings sufficient to appropriately designate the corner of the claim to which it pertains and the name of the claim(s).

I hereby certify under penalty of perjury under the laws of the State of AZ that the foregoing statements are true and correct:

X N. J. Horner Date: 11-19-16
(Signature of person responsible for above statement)

Title 18 U.S.C. 1001 and 43 U.S.C. 1212 make it a crime for any person knowingly and willfully to make to any department or agency of the United States any false, fictitious or fraudulent statements or representations as to any matter within its jurisdiction.


Notary Block

SUBSCRIBED AND SWORN TO before me, this 19 day of NOV 2016

By: Storm Hargrave
(Signature of Affiant)

Title: Storm Hargrave

My Commission Expires: 3-6-18



INSTRUCTIONS

1. This is an optional form that may be used to satisfy the requirements for the Bureau of Land Management (BLM) under the provisions of 43 U.S.C. §1744 and 30 U.S.C. §28-28d and the regulations thereunder (43 CFR part 3835). Since local and State laws may vary, you should contact your local and State agencies where the claims are located to ensure all applicable laws and requirements are satisfied.
2. The claimant(s) must fill in the date in paragraph 1 for the applicable assessment year and the county and state where the claims are located.
3. All claim names, BLM serial numbers, legal descriptions, and original county recording information must be listed for the claims pertaining to this assessment notice.
4. The claimant(s) must complete paragraph 2 listing all labor or improvements which was performed on or did benefit the subject mining claims. The value and date of the labor or improvements must also be listed. The total amount of labor or improvements can be listed, but the total expenditure must equal at least \$100 for each claim.
5. The names and current mailing addresses of the person(s) performing the labor shall be listed in paragraph 3.
6. The name and current mailing address of each owner (claimant) of the claims shall be listed in paragraph 4. The mailing address shall be the owner's address and not the address of an agent or anyone representing the claimant. Be sure to note if there has been a change of address.
7. Paragraph 5 shall be completed to show the date it was verified that all monuments required by law were properly erected, all notices were posted, and that corners were appropriately designated for all claims listed.
8. An exact legible reproduction or duplicate (other than microfilm or other electronic media) of this affidavit or another type of affidavit of assessment work that you file or will file in the county where each claim is located, must be filed with the BLM on or before December 30 of the calendar year in which the assessment year ends. For mill or tunnel sites, a separate notice of intent to hold must be filed with the BLM on or before December 30. Requirements for filing a notice of intent to hold can be found at 43 CFR 3835.33.
9. A processing fee of \$10 for each claim listed must be remitted to the BLM along with this or any other affidavit or assessment work.

NOTICES

THE PRIVACY ACT and 43 CFR 2.48(d) require that you be furnished with the following information in connection with the information requested by this form.

AUTHORITY: 30 U.S.C. §28-28d and 43 CFR part 3835 permit collection of the information requested by this form.

PRINCIPAL PURPOSE: The BLM will use the information you provide to document compliance with 43 U.S.C. 1744 and that assessment work has been completed in accordance with 30 U.S.C. § 28-28d and 43 CFR part 3835 in lieu of paying the maintenance fee for the mining claims listed on this form.

ROUTINE USES: The BLM will only disclose this information in accordance with the provisions at 43 CFR 2.56(b) and (c).

EFFECT OF NOT PROVIDING INFORMATION: Disclosure of the requested information is required by 30 U.S.C. § 28-28d and 43 CFR part 3835 for claimants qualified to perform assessment work in lieu of paying the maintenance fee. Failure to submit all the requested information or to complete this form will delay the BLM's processing of the form and may preclude the BLM's acceptance of the assessment work information, which may result in forfeiture of the mining claim(s) by the claimant.

THE PAPERWORK REDUCTION ACT requires us to inform you that:

Use of this form is optional. You must perform assessment if a waiver to pay the maintenance fee has been requested. This form is provided to help you attest that annual assessment work has been completed in lieu of paying the maintenance fee for your claim(s). Submission of the requested information is necessary to obtain or retain a benefit.

You do not have to respond to this or any other Federal agency-sponsored information collection unless it displays a valid OMB control number.

BURDEN HOURS STATEMENT: The estimated public reporting burden for this form is 30 minutes per response, including the time for reviewing instructions, gathering and maintaining data, and completing and reviewing the form. You may submit comments regarding the burden estimate or any other aspect of this form to: U.S. Department of the Interior, Bureau of Land Management (1004-0114), Bureau Information Collection Clearance Officer (WO-630), 1849 C Street, N.W., Room 2134LM, Washington, D.C. 20240.

RECEIVED
BLM
PHOENIX, ARIZONA
2011 JAN -4 P 1:41

UNITED STATES
DEPARTMENT OF THE INTERIOR
BUREAU OF LAND MANAGEMENT

FORM APPROVED
OMB NO.: 1004-0114
Expires: October 31, 2016

AFFIDAVIT OF ANNUAL ASSESSMENT WORK

WHEN RECORDED, MAIL DOCUMENT TO:

NAME: N. Horner

ADDRESS: P.O. Box 927

CITY, STATE, ZIP: Datman, AZ 86433

FEE# 2016059227

OFFICIAL RECORDS
OF MOHAVE COUNTY
ROBERT BALLARD,
COUNTY RECORDER



12/29/2016 01:54 PM Fee: \$15.00

PAGE: 1 of 3

FOR COUNTY RECORDER'S USE

No. of Claims 3

x \$10/claim

Total due BLM \$ \$30.00

RECEIPT # 3738697

TO ALL WHOM IT MAY CONCERN:

I, the undersigned certifies that at least \$100 per claim was expended for development, labor and improvements, or equivalent value added, as the annual assessment work for the assessment year ending September 1, 2016 for the following contiguous unpatented mining claim(s), located in the County of Mohave in the State of ARIZONA.

BLM Serial No.	Name of Claim	Tp	Rg	Sec	Mer	County Recordation Book and Page No.	Date
4030 90430	ATLAS #1	19N	20W	20		591-pg 720	
4031 90431	ATLAS #2	19N	20W	20	20	three	
4032 90432	ATLAS #3	19N	20W	20		pg. 725	

RECEIVED
 JAN - 4 P 1:41
 PHOENIX, ARIZONA

2. Type of labor and improvements (specify what was done and give the total value for that labor and improvement to show at least \$100 for each claim). If a geological, geochemical, or geophysical survey was performed, as per 30 U.S.C. 28-1, reference the title of the report of survey, give cost and date of the survey and report, and indicate it was filed with the County Recorder:

Description of Work Performed	Value of Work Performed	Date Work Was Performed
Road work due to winter/summer rains	\$ 300	6-16-2016

3. Name and mailing address of each person who performed the labor and improvements:

Name (please print) <u>N.J. Horner</u>	Current Mailing Address (please print) <u>POB 927 Oatman, AZ 86433</u>
_____	_____
_____	_____
_____	_____

4. Name and mailing address of each person who holds and claims the subject mining claim(s) for the valuable minerals contained therein. Be sure to indicate if there is a change of address:

Name (please print) <u>N.J. Horner</u>	Current Mailing Address (please print) <u>POB 927 Oatman, AZ 86433</u>
_____	_____
_____	_____
_____	_____
_____	_____
_____	_____
_____	_____

RECEIVED
 COUNTY CLERK
 2017 JAN -4 P
 PHOENIX, ARIZONA

5. The undersigned testifies that on the date of August 20, 2016, all monuments required by law were erected upon the subject claim(s), and all notices required by law were posted on the subject claim(s) or copies thereof were in place, and at said date, each corner monument bore or contained

markings sufficient to appropriately designate the corner of the claim to which it pertains and the name of the claim(s).

I hereby certify under penalty of perjury under the laws of the State of AZ that the foregoing statements are true and correct:

X M J Horner Date: 11-19-16
(Signature of person responsible for above statement)

Title 18 U.S.C. 1001 and 43 U.S.C. 1212 make it a crime for any person knowingly and willfully to make to any department or agency of the United States any false, fictitious or fraudulent statements or representations as to any matter within its jurisdiction.

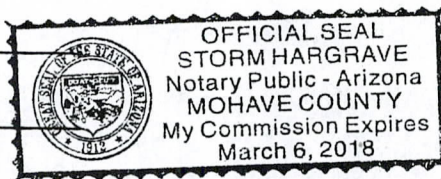
Notary Block

SUBSCRIBED AND SWORN TO before me, this 19 day of Nov 2016

By: Storm Hargrave
(Signature of Affiant)

Title: Storm Hargrave

My Commission Expires: 3-6-18



INSTRUCTIONS

1. This is an optional form that may be used to satisfy the requirements for the Bureau of Land Management (BLM) under the provisions of 43 U.S.C. §1744 and 30 U.S.C. §28-28d and the regulations thereunder (43 CFR part 3835). Since local and State laws may vary, you should contact your local and State agencies where the claims are located to ensure all applicable laws and requirements are satisfied.
2. The claimant(s) must fill in the date in paragraph 1 for the applicable assessment year and the county and state where the claims are located.
3. All claim names, BLM serial numbers, legal descriptions, and original county recording information must be listed for the claims pertaining to this assessment notice.
4. The claimant(s) must complete paragraph 2 listing all labor or improvements which was performed on or did benefit the subject mining claims. The value and date of the labor or improvements must also be listed. The total amount of labor or improvements can be listed, but the total expenditure must equal at least \$100 for each claim.
5. The names and current mailing addresses of the person(s) performing the labor shall be listed in paragraph 3.
6. The name and current mailing address of each owner (claimant) of the claims shall be listed in paragraph 4. The mailing address shall be the owner's address and not the address of an agent or anyone representing the claimant. Be sure to note if there has been a change of address.
7. Paragraph 5 shall be completed to show the date it was verified that all monuments required by law were properly erected, all notices were posted, and that corners were appropriately designated for all claims listed.
8. An exact legible reproduction or duplicate (other than microfilm or other electronic media) of this affidavit or another type of affidavit of assessment work that you file or will file in the county where each claim is located, must be filed with the BLM on or before December 30 of the calendar year in which the assessment year ends. For mill or tunnel sites, a separate notice of intent to hold must be filed with the BLM on or before December 30. Requirements for filing a notice of intent to hold can be found at 43 CFR 3835.33.
9. A processing fee of \$10 for each claim listed must be remitted to the BLM along with this or any other affidavit or assessment work.

NOTICES

THE PRIVACY ACT and 43 CFR 2.48(d) require that you be furnished with the following information in connection with the information requested by this form.

AUTHORITY: 30 U.S.C. §28-28d and 43 CFR part 3835 permit collection of the information requested by this form.

PRINCIPAL PURPOSE: The BLM will use the information you provide to document compliance with 43 U.S.C. 1744 and that assessment work has been completed in accordance with 30 U.S.C. § 28-28d and 43 CFR part 3835 in lieu of paying the maintenance fee for the mining claims listed on this form.

ROUTINE USES: The BLM will only disclose this information in accordance with the provisions at 43 CFR 2.56(b) and (c).

EFFECT OF NOT PROVIDING INFORMATION: Disclosure of the requested information is required by 30 U.S.C. § 28-28d and 43 CFR part 3835 for claimants qualified to perform assessment work in lieu of paying the maintenance fee. Failure to submit all the requested information or to complete this form will delay the BLM's processing of the form and may preclude the BLM's acceptance of the assessment work information, which may result in forfeiture of the mining claim(s) by the claimant.

THE PAPERWORK REDUCTION ACT requires us to inform you that:

Use of this form is optional. You must perform assessment if a waiver to pay the maintenance fee has been requested. This form is provided to help you attest that annual assessment work has been completed in lieu of paying the maintenance fee for your claim(s). Submission of the requested information is necessary to obtain or retain a benefit.

You do not have to respond to this or any other Federal agency-sponsored information collection unless it displays a valid OMB control number.

BURDEN HOURS STATEMENT: The estimated public reporting burden for this form is 30 minutes per response, including the time for reviewing instructions, gathering and maintaining data, and completing and reviewing the form. You may submit comments regarding the burden estimate or any other aspect of this form to: U.S. Department of the Interior, Bureau of Land Management (1004-0114), Bureau Information Collection Clearance Officer (WO-630), 1849 C Street, N.W., Room 2134LM, Washington, D.C. 20240.

RECEIVED
BLM / BLM
2017 JAN - 4 P 1:42
PHOENIX, ARIZONA

3

Form 3830-4
(October 2013)

UNITED STATES
DEPARTMENT OF THE INTERIOR
BUREAU OF LAND MANAGEMENT

FORM APPROVED
OMB NO.: 1004-0114
Expires: October 31, 2016

AFFIDAVIT OF ANNUAL ASSESSMENT WORK

WHEN RECORDED, MAIL DOCUMENT TO:

NAME: Mr Horner

ADDRESS: P.O. Box 927

CITY, STATE, ZIP: Datman, AZ. 86433

FEE# 2016059226

OFFICIAL RECORDS
OF MOHAVE COUNTY
ROBERT BALLARD,
COUNTY RECORDER



12/29/2016 01:54 PM Fee: \$15.00

PAGE: 1 of 3

FOR COUNTY RECORDER'S USE

No. of Claims 1

x \$10/claim

Total due BLM \$ \$10.-

RECEIPT # 3738697

TO ALL WHOM IT MAY CONCERN:

- The undersigned certifies that at least \$100 per claim was expended for development, labor and improvements, or equivalent value added, as the annual assessment work for the assessment year ending September 1, 2016 for the following contiguous unpatented mining claim(s), located in the County of Mohave in the State of ARIZONA.

BLM Serial No.	Name of Claim	Tp	Rg	Sec	Mer	County Recordation Book and Page No.	Date
369004	Gold Reserve	19N	20W	6		BK-5873p.467	

RECEIVED
2017 JAN -4 P 1:41
PHOENIX, ARIZONA

2. Type of labor and improvements (specify what was done and give the total value for that labor and improvement to show at least \$100 for each claim). If a geological, geochemical, or geophysical survey was performed, as per 30 U.S.C. 28-1, reference the title of the report of survey, give cost and date of the survey and report, and indicate it was filed with the County Recorder:

Description of Work Performed	Value of Work Performed	Date Work Was Performed
Road work and replacements of monuments that were missing	\$150	2-12-2016

3. Name and mailing address of each person who performed the labor and improvements:

Name (please print)

N.J. HORNER

Current Mailing Address (please print)

POB 927 Datman, AZ 86433

4. Name and mailing address of each person who holds and claims the subject mining claim(s) for the valuable minerals contained therein. Be sure to indicate if there is a change of address:

Name (please print)

N.J. HORNER

Current Mailing Address (please print)

POB 927 Datman, AZ 86433

RECEIVED
 2017 JAN -4 P 1:41
 PHOENIX, ARIZONA

5. The undersigned testifies that on the date of Feb 12, 2016, all monuments required by law were erected upon the subject claim(s), and all notices required by law were posted on the subject claim(s) or copies thereof were in place, and at said date, each corner monument bore or contained

markings sufficient to appropriately designate the corner of the claim to which it pertains and the name of the claim(s).

I hereby certify under penalty of perjury under the laws of the State of AZ that the foregoing statements are true and correct:

M. J. Horner Date: 11-19-16
(Signature of person responsible for above statement)

Title 18 U.S.C. 1001 and 43 U.S.C. 1212 make it a crime for any person knowingly and willfully to make to any department or agency of the United States any false, fictitious or fraudulent statements or representations as to any matter within its jurisdiction.


Notary Block

SUBSCRIBED AND SWORN TO before me, this 19 day of Nov 2016

By: Storm Hargrave
(Signature of Affiant)

Title: Storm Hargrave

My Commission Expires: 3-6-18



INSTRUCTIONS

1. This is an optional form that may be used to satisfy the requirements for the Bureau of Land Management (BLM) under the provisions of 43 U.S.C. §1744 and 30 U.S.C. §28-28d and the regulations thereunder (43 CFR part 3835). Since local and State laws may vary, you should contact your local and State agencies where the claims are located to ensure all applicable laws and requirements are satisfied.
2. The claimant(s) must fill in the date in paragraph 1 for the applicable assessment year and the county and state where the claims are located.
3. All claim names, BLM serial numbers, legal descriptions, and original county recording information must be listed for the claims pertaining to this assessment notice.
4. The claimant(s) must complete paragraph 2 listing all labor or improvements which was performed on or did benefit the subject mining claims. The value and date of the labor or improvements must also be listed. The total amount of labor or improvements can be listed, but the total expenditure must equal at least \$100 for each claim.
5. The names and current mailing addresses of the person(s) performing the labor shall be listed in paragraph 3.
6. The name and current mailing address of each owner (claimant) of the claims shall be listed in paragraph 4. The mailing address shall be the owner's address and not the address of an agent or anyone representing the claimant. Be sure to note if there has been a change of address.
7. Paragraph 5 shall be completed to show the date it was verified that all monuments required by law were properly erected, all notices were posted, and that corners were appropriately designated for all claims listed.
8. An exact legible reproduction or duplicate (other than microfilm or other electronic media) of this affidavit or another type of affidavit of assessment work that you file or will file in the county where each claim is located, must be filed with the BLM on or before December 30 of the calendar year in which the assessment year ends. For mill or tunnel sites, a separate notice of intent to hold must be filed with the BLM on or before December 30. Requirements for filing a notice of intent to hold can be found at 43 CFR 3835.33.
9. A processing fee of \$10 for each claim listed must be remitted to the BLM along with this or any other affidavit or assessment work.

NOTICES

THE PRIVACY ACT and 43 CFR 2.48(d) require that you be furnished with the following information in connection with the information requested by this form.

AUTHORITY: 30 U.S.C. §28-28d and 43 CFR part 3835 permit collection of the information requested by this form.

PRINCIPAL PURPOSE: The BLM will use the information you provide to document compliance with 43 U.S.C. 1744 and that assessment work has been completed in accordance with 30 U.S.C. § 28-28d and 43 CFR part 3835 in lieu of paying the maintenance fee for the mining claims listed on this form.

ROUTINE USES: The BLM will only disclose this information in accordance with the provisions at 43 CFR 2.56(b) and (c).

EFFECT OF NOT PROVIDING INFORMATION: Disclosure of the requested information is required by 30 U.S.C. § 28-28d and 43 CFR part 3835 for claimants qualified to perform assessment work in lieu of paying the maintenance fee. Failure to submit all the requested information or to complete this form will delay the BLM's processing of the form and may preclude the BLM's acceptance of the assessment work information, which may result in forfeiture of the mining claim(s) by the claimant.

THE PAPERWORK REDUCTION ACT requires us to inform you that:

Use of this form is optional. You must perform assessment if a waiver to pay the maintenance fee has been requested. This form is provided to help you attest that annual assessment work has been completed in lieu of paying the maintenance fee for your claim(s). Submission of the requested information is necessary to obtain or retain a benefit.

You do not have to respond to this or any other Federal agency-sponsored information collection unless it displays a valid OMB control number.

BURDEN HOURS STATEMENT: The estimated public reporting burden for this form is 30 minutes per response, including the time for reviewing instructions, gathering and maintaining data, and completing and reviewing the form. You may submit comments regarding the burden estimate or any other aspect of this form to: U.S. Department of the Interior, Bureau of Land Management (1004-0114), Bureau Information Collection Clearance Officer (WO-630), 1849 C Street, N.W., Room 2134LM, Washington, D.C. 20240.

RECEIVED
BLM FIELD OFFICE
2017 JAN - 4 P 1:41
PHOENIX, ARIZONA

N. HORNER
P.O. Box 927
Oatman, AZ. 86433

U.S. Dept of the Interior
BLM - AZ. State Office
1 North Central Ave. Suite 800
Phoenix, AZ 85004

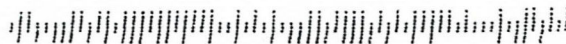
PHOENIX, ARIZONA



2017 JAN - 4 1:41

RECEIVED
STATE OFFICE

9504844270041



United States Department of the Interior
Bureau of Land Management
 DIV OF LANDS, MINRLS & ENERGY
 ONE N CENTRAL AVE
 PHOENIX, AZ 85004 -4427
 Phone: 602-417-9200

Receipt

No: 3738697

Transaction #: 3844205	
Date of Transaction: 01/06/2017	
CUSTOMER:	
NATHANIEL HORNER PO BOX 927 OATMAN, AZ 86433-0927 US	

LINE #	QTY	DESCRIPTION	REMARKS	UNIT PRICE	TOTAL
1	1.00	LOCATABLE MINERALS / MINING CLAIMS- NOT NEW-UNADJUD, ONE AUTH NO. ONLY / MINING CLAIM MONEY RECEIVED CASES: AMC363919/\$50.00	POL (5) 2016	- n/a -	50.00
TOTAL:					\$50.00

PAYMENT INFORMATION					
1	AMOUNT:	50.00	POSTMARKED:	12/29/2016	
	TYPE:	CHECK	RECEIVED:	01/04/2017	
	CHECK NO:	0891			
	NAME:	ALECKSYNAS, SUSAN J PO BOX 927 OATMAN AZ 86433-0927 US			

REMARKS

This receipt was generated by the automated BLM Collections and Billing System and is a paper representation of a portion of the official electronic record contained therein.

UNITED STATES
DEPARTMENT OF THE INTERIOR
BUREAU OF LAND MANAGEMENT

455

94025
363919
369004

FORM APPROVED
OMB NO. 1004-0114
Expires: October 31, 2016

MAINTENANCE FEE WAIVER CERTIFICATION

SEE INSTRUCTIONS ON PAGE 2

1. This small miner waiver is filed for the assessment year beginning on September 1, 2016 and ending on September 1, 2017
2. The undersigned and all related parties owned ten or fewer mining claims, mill, or tunnel sites located and maintained on Federal lands in the United States of America on September 1, 2016
3. The undersigned have performed the assessment work required by law for each mining claim listed prior to filing this waiver and understand that by filing this form, the undersigned must file an affidavit of assessment work with the Bureau of Land Management (BLM) by the December 30th following the filing of this waiver.
4. The undersigned understand that if the assessment work obligation has not yet come due under 30 U.S.C. 28 (for those claims in their first assessment year only), a notice of intent to hold reciting this condition must be recorded by the December 30th following the filing of this waiver.
5. The undersigned understand that mill and tunnel sites may also be listed on this waiver and be waived from payment of the maintenance fee, and that a notice of intent to hold for these sites is required to be filed with the BLM by the December 30th following the filing of this waiver.
6. The undersigned understand and acknowledge that pursuant to 43 U.S.C. 1212 and 18 U.S.C. 1001, the filing or recording of a false, fictitious, or fraudulent document with the BLM may result in a fine of up to \$250,000, a prison term not to exceed five years, or both.
7. The mining claims, mill or tunnel sites for which this waiver from payment of the maintenance fees is requested are:

CLAIM OR SITE NAME	BLM RECORDATION SERIAL NUMBER
1. ATLAS #1	94030 ✓
2. ATLAS #2	94031
3. ATLAS #3	94032
4. AZ Vivian	363919
5. Gold Reserve	369004
6.	
7.	
8.	
9.	
10.	

The owner(s) (claimants) of the above mining claims and sites are:

N.J. Horner

(Owner's Name - Please Print)

P.O. Box 927

(Owner's Mailing Address)

N.J. Horner

(Owner's Signature)

Oatman

(City)

AZ

(State)

86433

(Zip Code)

8-24-16

(Owner's Name - Please Print)

(Owner's Mailing Address)

(Owner's Name - Please Print)

(Owner's Mailing Address)

(Owner's Name - Please Print)

(Owner's Mailing Address)

(Owner's Signature)

(City)

(State)

(Zip Code)

(Owner's Signature)

(City)

(State)

(Zip Code)

(Owner's Signature)

(City)

(State)

(Zip Code)

(Continued on page 2)



BY: [Signature]

RECEIVED
BLM AZ STATE OFFICE
2016 AUG 29 A 8:30
PHOENIX, ARIZONA

[Handwritten initials]

(Owner's Name - Please Print)

(Owner's Signature)

(Owner's Mailing Address)

(City)

(State)

(Zip Code)

(Owner's Name - Please Print)

(Owner's Signature)

(Owner's Mailing Address)

(City)

(State)

(Zip Code)

(Owner's Name - Please Print)

(Owner's Signature)

(Owner's Mailing Address)

(City)

(State)

(Zip Code)

(Owner's Name - Please Print)

(Owner's Signature)

(Owner's Mailing Address)

(City)

(State)

(Zip Code)

RECEIVED
BLM AZ STATE OFFICE
2016 AUG 29 A 8:30
PHOENIX, ARIZONA

18 U.S.C. 1001 and 43 U.S.C. 1212 make it a crime for any person knowingly and willfully to make to any department or agency of the United States any false, fictitious or fraudulent statements or representations as to any matter within its jurisdiction.

INSTRUCTIONS

1. This certification is made under the provisions of 43 U.S.C. § 1744 and 30 U.S.C. §28-28k and the regulations thereunder (43 CFR Part 3830).
2. The claimant(s) must fill in the dates in paragraph 1 for the beginning and ending of the assessment year for which this waiver is sought.
3. The claimant(s) must fill in the date in paragraph 2 for the beginning of the assessment year for which this waiver is sought.
4. All claim and site names and BLM serial numbers must be listed for the mining claims, mill sites, and tunnel sites for which the waiver is sought.
5. All owners of the mining claims, mill sites, and tunnel sites and their addresses must be given.
6. This waiver form must be signed by all the claimants or their designated agent, in original form. If an agent is designated, a notarized designation of agent, signed by all of the claimants with proper address given, must be submitted with this waiver.
7. This form must be filed no later than September 1st for the upcoming assessment year in the BLM State Office where the mining claims or sites are recorded, or the waiver cannot be granted by the BLM. (Example: To obtain a waiver for the assessment year 2012, which begins on September 1, 2011, you must qualify for and file for a waiver no later than September 1, 2011, in the proper BLM State Office.)
8. For all mining claims which require assessment work, you must record an affidavit of labor on or before the December 30th immediately following the filing of this waiver. For all other mining claims or sites waived, you must record a notice of intent to hold on or before the December 30th immediately following the filing of this waiver.
9. Mill and tunnel sites may also be listed on this waiver and be waived from payment of the maintenance fee. A notice of intent to hold for these sites is required to be filed by the December 30th following the filing of this waiver.

BLM AZ STATE OFFICE
RECEIVED
2016 AUG 29 A 8:30
PHOENIX, ARIZONA

FOR OFFICIAL USE ONLY

N.J. Horner
P.O. Box 927
Oatman, AZ. 86433

U.S. POSTAGE

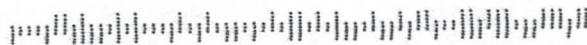
24 AUG 2016 PM 31



RECEIVED
BLM AZ STATE OFFICE
2016 AUG 29 A 8:30
PHOENIX, ARIZONA


U.S. Dept. of the Interior
BLM -AZ, State Office
One N. Central Ave. Suite 800
Phoenix, AZ. 85004-4427

6500484427 CO41



N.J. Horner
P.O. Box 927
Oatman, AZ. 86433

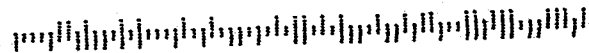
LAS VEGAS NV 895
24 AUG 2016 PM 31



RECEIVED
BLM AZ STATE OFFICE
AUG 29 A 8 30
PHOENIX, ARIZONA

U.S. Dept. of the Interior
BLM -AZ. State Office
One N. Central Ave. Suite 800
Phoenix, AZ. 85004-4427

8500484427 0041



When Recorded Return Document:

N.J. HORNER
P.O. Box 927
Catman, AZ 86433

Check here if this is a change of address.

Telephone: _____

E-mail address: _____

FEE# 2015056999

OFFICIAL RECORDS
OF MOHAVE COUNTY
CAROL MEIER,
COUNTY RECORDER



12/30/2015 12:04 PM Fee: \$15.00

PAGE: 1 of 2

94025 369004
363919

AFFIDAVIT OF PERFORMANCE OF ANNUAL WORK

1. State of Arizona, County of Mohave ss:

2. I (Name) N.J. HORNER


3. Reside at (Address) _____

P.O. Box 927

City Catman County Mohave

State AZ Zip 86433 being duly sworn, depose and say that I am a citizen of the United States, more than eighteen years of age, and that all of the facts set forth in this affidavit, subject to the provisions and penalties of 18 U.S.C. 1001 pertaining to the filing of false, fictitious, or fraudulent statements with the United States, are true and correct according to the best of my knowledge, information and belief.

4. Owner's name and address (if not shown in items 1-3 above): _____



5. That I am personally acquainted with the mining claim(s). The work and improvements were made by and at the expense of the owner(s) of said claim(s). Said contiguous group of claims, listed on this document, are situated in the

San Francisco (optional) Mining District: Mohave County, Arizona.

Line No.	AMC NUMBER	CLAIMSITE NAME	COUNTY RECORDER DATA (if available)	TWP	RNG	SEC
1	94030 90430	ATLAS #1	BK. 591 - pg 720	19N	20W	20
2	94031 90431	ATLAS #2	" thru 725	19N	20W	20/21
3	94032 90432	ATLAS #3	"	19N	20W	20
4						
5						
6						

NOTIFIED OF INCORRECT AMC #5 ON 15 JAN 16, JR

Form MCR103
Revised June 2005
Page 1 of 2

ENTERED
JAN 21 2016
BY: JR

RECEIVED
BLM ARIZONA STATE OFFICE
2015 JAN - 6 P 3:15
PHOENIX, ARIZONA
BLM
Date
Stamp

7					
8					
9					
10					

6. That between the dates starting at 12 o'clock noon on September 1, 20 14 and ending at 12 o'clock noon on September 1, 20 15 at least \$ 300.00 dollars worth of work and improvements were done and performed upon said claim(s) or upon one or more of a contiguous group of claims for the benefit of all, wholly or partly outside of a contiguous group of claims for the benefit of all, not including the location work.

7. That the following persons were employed to perform the work and improvements described herein: _____

N.J. Horner

8. That the work and improvements performed were: Road work, replacing stakes and core drilling along strike of vein using small portable core drill.

9. Date: 11-16-15 Signature: Nathaniel J Horner


SUBSCRIBED AND SIGNED TO before me, a Notary Public, this 16 day of Nov 20 15

By: N.J. HORNER

Notary Public Patricia Marie Blanco

My Commission Expires _____

Bureau of Land Management
Arizona State Office
www.az.blm.gov



No. of Claims: 3 x \$10 = \$30.00
Check No. 0887 Init. ASB
Receipt No.: 3469279
For BLM Use Only

Form BLM-106
Revised Jan. 2006
Page 2 of 2

7

When Recorded Return Deadline: or

N.J. Horner
P.O. Box 927
Oakman, AZ 86433

Check here if this is a change of address.

Telephone: _____

E-mail address: _____



FEE# 2015057000

OFFICIAL RECORDS
OF MOHAVE COUNTY
CAROL MEIER,
COUNTY RECORDER



12/30/2015 12:04 PM Fee: \$15.00

PAGE: 1 of 2

AFFIDAVIT OF PERFORMANCE OF ANNUAL WORK

1. State of Arizona, County of Mohave ss:

2. I (Name) N.J. Horner


3. Reside at (Address) _____

P.O. Box 927

City Oakman County Mohave

State AZ Zip 86433 being duly sworn, depose and say that I am a citizen of the United States, more than eighteen years of age, and that all of the facts set forth in this affidavit, subject to the provisions and penalties of 18 U.S.C. 1001 pertaining to the filing of false, fictitious, or fraudulent statements with the United States, are true and correct according to the best of my knowledge, information and belief.

4. Owner's name and address (if not shown in items 1-3 above): _____



5. That I am personally acquainted with the mining claim(s). The work and improvements were made by and at the expense of the owner(s) of said claim(s). Said contiguous group of claims, listed on this document, are situated in the

San Francisco (optional) Mining District; Mohave County, Arizona.

Line No.	AMC NUMBER	CLAIMS/ITE NAME	COUNTY RECORDER DATA (if available)	TWP	RNG	SEC
1	363919	AZ, Vivian	BK 5216-p 81	19N	20W	20/21
2						
3						
4						
5						
6						

RECEIVED
 BLM
 Data
 Stamp
 PHOENIX, ARIZONA
 2016 JAN - 6 P 3:19
 OFFICE

7					
8					
9					
10					

6. That between the dates starting at 12 o'clock noon on September 1, 20 14 and ending at 12 o'clock noon on September 1, 20 15 at least \$ 100-00 dollars worth of work and improvements were done and performed upon said claim(s) or upon one or more of a contiguous group of claims for the benefit of all, wholly or partly outside of a contiguous group of claims for the benefit of all, not including the location work.

7. That the following persons were employed to perform the work and improvements described herein: _____

N.J. Horner

8. That the work and improvements performed were: Road work, replacing stakes and sampling in main wash

9. Dated 11-16-15 Signature: Nathaniel J. Horner

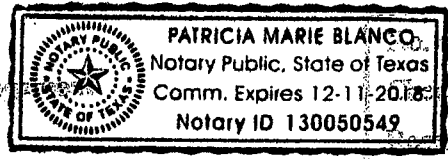
SUBSCRIBED AND SWORN TO before me, a Notary Public, this 16 day of Nov 20 15

By: N.J. HORNER

Notary Public Patricia Marie Blanco

My Commission Expires 12-11-18

Bureau of Land Management
 Arizona State Office
 www.az.blm.gov



of Claims: 1 x \$10 = \$10
 Book No: 0887 Init: ASB
 Map No: 3469279

For BLM Use Only

When Recorded Return Document:

N.J. Horner
P.O. Box 927
Datman, AZ. 86433

Check here if this is a change of address.

Telephone: _____

E-mail address: _____

FEE# 2015057001

OFFICIAL RECORDS
OF MOHAVE COUNTY
CAROL MEIER,
COUNTY RECORDER



12/30/2015 12:04 PM Fee: \$15.00

PAGE: 1 of 2

AFFIDAVIT OF PERFORMANCE OF ANNUAL WORK


1. State of Arizona, County of Mohave ss:

2. I (Name) N.J. Horner

3. Reside at (Address) _____

Po Box 927

City Datman County Mohave



State AZ Zip 86433 being duly sworn, depose and say that I am a citizen of the United States, more than eighteen years of age, and that all of the facts set forth in this affidavit, subject to the provisions and penalties of 18 U.S.C. 1001 pertaining to the filing of false, fictitious, or fraudulent statements with the United States, are true and correct according to the best of my knowledge, information and belief.

6. Owner's name and address (if not shown in items 1-3 above): _____

5. That I am personally acquainted with the mining claim(s). The work and improvements were made by and at the expense of the owner(s) of said claim(s). Said contiguous group of claims, filed on this document, are situated in the

San Francisco (optional) Mining District, Mohave County, Arizona.

Line No.	AMC NUMBER	CLAIM/SITE NAME	COUNTY RECORDER DATA (if available)	TWP	RNG	SEC
1	369004	Gold Reserve	BK.5873-p467	19N	20W	6
2						
3						
4						
5						
6						

RECEIVED	BLM	2016 JAN - 6 P 3:15	PHOENIX, ARIZONA
OFFICE	BLM		

7				
8				
9				
10				

6. That between the dates starting at 12 o'clock noon on September 1, 20 14 and ending at 12 o'clock noon on September 1, 20 15 at least \$ 100.00 dollars worth of work and improvements were done and performed upon said claim(s) or upon one or more of a contiguous group of claims for the benefit of all, wholly or partly outside of a contiguous group of claims for the benefit of all, not including the location work.

7. That the following persons were employed to perform the work and improvements described herein: _____

N.J. Horner

8. That the work and improvements performed were: Replacing stakes, road work and bulk sampling wash material (bulk samples by hand using 5-gallon buckets and run through a small wash plant)


9. Dated: 11-16-15 Signature: Nathaniel J. Horner

SUBSCRIBED AND SWORN TO before me, a Notary Public, this 16 day of Nov 20 15

By: N.J. HORNER
 Notary Public Patricia Marie Blanco

My Commission Expires _____

Bureau of Land Management
 Arizona State Office
www.az.blm.gov



of Claims: 1 x \$10 = \$10.00
 Check No.: 2887 Init: ACB
 Receipt No.: 3469279
 For BLM Use Only

N.J. HORNER

P.O. BOX 927

Qatman, AZ 86433

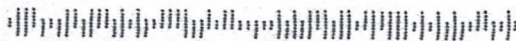
LAS VEGAS NV 890

30 DEC 2015 PM 5 L



U.S. Dept. of the Interior
BLM - AZ State office
One North Central Ave
Phoenix, AZ. 85004

95004442700



United States Department of the Interior
Bureau of Land Management
 LANDS/RECREATION & PLANNING
 ONE N CENTRAL AVE
 PHOENIX, AZ 85004 -2203
 Phone: 602-417-9200

Receipt

No: 3469279

Transaction #: 3569230	
Date of Transaction: 01/07/2016	
CUSTOMER:	
NATHANIEL HORNER PO BOX 927 OATMAN, AZ 86433-0927 US	

LINE #	QTY	DESCRIPTION	REMARKS	UNIT PRICE	TOTAL
1	1.00	LOCATABLE MINERALS / MINING CLAIMS- NOT NEW-UNADJUD, ONE AUTH NO. ONLY / MINING CLAIM MONEY RECEIVED CASES: AMC90430/\$50.00	POL - 5 2015	- n/a -	50.00
TOTAL:					\$50.00

FAILED

PAYMENT INFORMATION			
1	AMOUNT:	50.00	POSTMARKED: 12/30/2015
	TYPE:	CHECK	RECEIVED: 01/06/2016
	CHECK NO:	0887	
	NAME:	ALECKSYNAS, SUSAN J PO BOX 927 OATMAN AZ 86433-0927 US	

REMARKS

This receipt was generated by the automated BLM Collections and Billing System and is a paper representation of a portion of the official electronic record contained therein.

DEPARTMENT OF THE INTERIOR
BUREAU OF LAND MANAGEMENT
MINING CLAIMS

MC Customer Information - With Serial No. and Claim Name
ACTIVE CLAIMS

Admin State: AZ
Geo State: AZ

HORNER NATHANIEL J
PO BOX 927
OATMAN, AZ 86433-0927

CUSTOMER ID: 34013

<u>Serial No.</u>	<u>Claim Name/Number</u>	<u>Lead Serial No.</u>	<u>Disposition</u>
AMC363919	ARIZONA-VIVIAN	AMC363919	ACTIVE
AMC369004	GOLD RESERVE	AMC369004	ACTIVE
AMC94030	ATLAS #1	AMC94025	ACTIVE
AMC94031	ATLAS #2	AMC94025	ACTIVE
AMC94032	ATLAS #3	AMC94025	ACTIVE

Number of ACTIVE cases: 5

UNITED STATES
DEPARTMENT OF THE INTERIOR
BUREAU OF LAND MANAGEMENT

497

MAINTENANCE FEE WAIVER CERTIFICATION

94025
363919
369004
FORM APPROVED
OMB NO. 1004-0114
Expires: October 31, 2016

SEE INSTRUCTIONS ON PAGE 2

- This small miner waiver is filed for the assessment year beginning on September 1, 2015 and ending on September 1, 2016
- The undersigned and all related parties owned ten or fewer mining claims, mill, or tunnel sites located and maintained on Federal lands in the United States of America on September 1, 2015
- The undersigned have performed the assessment work required by law for each mining claim listed prior to filing this waiver and understand that by filing this form, the undersigned must file an affidavit of assessment work with the Bureau of Land Management (BLM) by the December 30th following the filing of this waiver.
- The undersigned understand that if the assessment work obligation has not yet come due under 30 U.S.C. 28 (for those claims in their first assessment year only), a notice of intent to hold reciting this condition must be recorded by the December 30th following the filing of this waiver.
- The undersigned understand that mill and tunnel sites may also be listed on this waiver and be waived from payment of the maintenance fee, and that a notice of intent to hold for these sites is required to be filed with the BLM by the December 30th following the filing of this waiver.
- The undersigned understand and acknowledge that pursuant to 43 U.S.C. 1212 and 18 U.S.C. 1001, the filing or recording of a false, fictitious, or fraudulent document with the BLM may result in a fine of up to \$250,000, a prison term not to exceed five years, or both.
- The mining claims, mill or tunnel sites for which this waiver from payment of the maintenance fees is requested are:

CLAIM OR SITE NAME	BLM RECORDATION SERIAL NUMBER
1. ATLAS #1	94030 ✓
2. ATLAS #2	94031
3. ATLAS #3	94032
4. AZ. Vivian	363919
5. Gold Reserve	369004
6.	
7.	
8.	
9.	
10.	

RECEIVED
BLM AZ STATE OFFICE
PHOENIX, ARIZONA
2015 AUG 28 P 4: 52

The owner(s) (claimants) of the above mining claims and sites are:

N. J. HORNER
(Owner's Name - Please Print)
PO Box 927
(Owner's Mailing Address)

N. J. Horner
(Owner's Signature)
Oatman AZ 86433
(City) (State) (Zip Code)
8-24-15

(Owner's Name - Please Print)

(Owner's Signature)

(Owner's Mailing Address)

(City)

(State)

(Zip Code)

(Owner's Name - Please Print)

(Owner's Signature)

(Owner's Mailing Address)

(City)

(State)

(Zip Code)

(Owner's Name - Please Print)

(Owner's Signature)

(Owner's Mailing Address)

(City)

(State)

(Zip Code)

ENTERED
SEP 10 2015
BY: [Signature]

NDV
9/10/2015
[Signature]

(Owner's Name - Please Print)

(Owner's Signature)

(Owner's Mailing Address)

(City)

(State)

(Zip Code)

(Owner's Name - Please Print)

(Owner's Signature)

(Owner's Mailing Address)

(City)

(State)

(Zip Code)

(Owner's Name - Please Print)

(Owner's Signature)

(Owner's Mailing Address)

(City)

(State)

(Zip Code)

(Owner's Name - Please Print)

(Owner's Signature)

(Owner's Mailing Address)

(City)

(State)

(Zip Code)

18 U.S.C. 1001 and 43 U.S.C. 1212 make it a crime for any person knowingly and willfully to make to any department or agency of the United States any false, fictitious or fraudulent statements or representations as to any matter within its jurisdiction.

INSTRUCTIONS

1. This certification is made under the provisions of 43 U.S.C. § 1744 and 30 U.S.C. §28-28k and the regulations thereunder (43 CFR Part 3830).
2. The claimant(s) must fill in the dates in paragraph 1 for the beginning and ending of the assessment year for which this waiver is sought.
3. The claimant(s) must fill in the date in paragraph 2 for the beginning of the assessment year for which this waiver is sought.
4. All claim and site names and BLM serial numbers must be listed for the mining claims, mill sites, and tunnel sites for which the waiver is sought.
5. All owners of the mining claims, mill sites, and tunnel sites and their addresses must be given.
6. This waiver form must be signed by all the claimants or their designated agent, in original form. If an agent is designated, a notarized designation of agent, signed by all of the claimants with proper address given, must be submitted with this waiver.
7. This form must be filed no later than September 1st for the upcoming assessment year in the BLM State Office where the mining claims or sites are recorded, or the waiver cannot be granted by the BLM. (Example: To obtain a waiver for the assessment year 2012, which begins on September 1, 2011, you must qualify for and file for a waiver no later than September 1, 2011, in the proper BLM State Office.)
8. For all mining claims which require assessment work, you must record an affidavit of labor on or before the December 30th immediately following the filing of this waiver. For all other mining claims or sites waived, you must record a notice of intent to hold on or before the December 30th immediately following the filing of this waiver.
9. Mill and tunnel sites may also be listed on this waiver and be waived from payment of the maintenance fee. A notice of intent to hold for these sites is required to be filed by the December 30th following the filing of this waiver.

RECEIVED
BLM AZ STATE OFFICE
2015 AUG 28 P 4:52
PHOENIX, ARIZONA

FOR OFFICIAL USE ONLY

N.J. HORNER

P.O. Box 927

Qatman, AZ 86433

RECEIVED
BLM AZ STATE OFFICE

2015 AUG 28 P 4: 52

PHOENIX, ARIZONA

LAS VEGAS NV 890

24 AUG 2015 PM 4 L



U.S. Dept. of the Interior's
Bureau of Land Management
AZ. State Office
One North Central Ave.
Phoenix, AZ. 85004

2

When Recorded Return Document to:

J. Horner
P.O. Box 927
Oatman, AZ, 86433

Check here if this is a change of address.

Telephone: _____

E-mail address: _____



FEE# 2014055689

OFFICIAL RECORDS
OF MOHAVE COUNTY
CAROL MEIER,
COUNTY RECORDER



12/29/2014 11:28 AM Fee: \$15.00

PAGE: 1 of 2

369004
94025
363919


AFFIDAVIT OF PERFORMANCE OF ANNUAL WORK

1. State of Arizona, County of Mohave ss:

2. I (Name) Nathaniel Horner

3. Reside at (Address) P.O. Box 927

City Oatman County Mohave



State AZ Zip 86433 being duly sworn, depose and say that I am a citizen of the United States, more than eighteen years of age, and that all of the facts set forth in this affidavit, subject to the provisions and penalties of 18 U.S.C. 1001 pertaining to the filing of false, fictitious, or fraudulent statements with the United States, are true and correct according to the best of my knowledge, information and belief.

4. Owner's name and address (If not shown in Items 1-3 above). _____

5. That I am personally acquainted with the mining claim(s). The work and improvements were made by and at the expense of the owner(s) of said claim(s). Said contiguous group of claims, listed on this document, are situated in the

San Francisco (optional) Mining District; Mohave County, Arizona.

Line No.	AMC NUMBER	CLAIM/SITE NAME	COUNTY RECORDER DATA (If available)	TWP	RNG	SEC
1	369004	Gold Reserve	BK. 5873-p. 467	19N	20W	6
2						
3						
4						
5						
6						

Form: MCF108
Revised June 2005
Page 1 of 2

ENTERED
JAN 07 2015
BY: RAM

RECEIVED
 2015 JAN - 2 P 3:05
 PHOENIX, ARIZONA
 BLM
 Date
 Stamp

7					
8					
9					
10					

6. That between the dates starting at 12 o'clock noon on September 1, 20 13 and ending at 12 o'clock noon on September 1, 20 14 at least \$ 100.00 dollars worth of work and improvements were done and performed upon said claim(s) or upon one or more of a contiguous group of claims for the benefit of all, wholly or partly outside of a contiguous group of claims for the benefit of all, not including the location work.

7. That the following persons were employed to perform the work and improvements described herein: _____

N.J. Horner

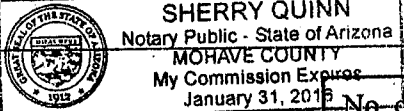
8. That the work and improvements performed were: road work due to Monsoon and winter rains, and trench sampling in adjacent wash

9. Dated: 10-21-14 Signature: N.J. Horner

SUBSCRIBED AND SWORN TO before me, a Notary Public, this 21 day of Oct 20 14

By: Nathaniel J. Horner

Notary Public Sherry Quinn

My Commission Expires  _____

Bureau of Land Management
 Arizona State Office
www.az.blm.gov

No. of Claims: 1 x \$10 = \$10.00
 Check No.: M.O. Init. ASH
 Receipt No.: 3202948
 For BLM Use Only

2

When Recorded Return Document to:
J. Horner
P.O. Box 927
Oatman, AZ. 86433

Check here if this is a change of address.
Telephone: _____
E-mail address: _____

FEE# 2014055690

OFFICIAL RECORDS
OF MOHAVE COUNTY
CAROL MEIER,
COUNTY RECORDER



12/29/2014 11:28 AM Fee: \$15.00

PAGE: 1 of 2

AFFIDAVIT OF PERFORMANCE OF ANNUAL WORK

1. State of Arizona, County of Mohave ss:
2. I (Name) Nathaniel Horner
3. Reside at (Address) P.O. Box 927

BLM
Date
Stamp

RECEIVED
2015 JAN - 2 P 3:05
PHOENIX, ARIZONA

City Oatman County Mohave

State Az zip 86433 being duly sworn, depose and say that I am a citizen of the United States, more than eighteen years of age, and that all of the facts set forth in this affidavit, subject to the provisions and penalties of 18 U.S.C. 1001 pertaining to the filing of false, fictitious, or fraudulent statements with the United States, are true and correct according to the best of my knowledge, information and belief.

4. Owner's name and address (If not shown in Items 1-3 above). _____

5. That I am personally acquainted with the mining claim(s). The work and improvements were made by and at the expense of the owner(s) of said claim(s). Said contiguous group of claims, listed on this document, are situated in the

San Francisco (optional) Mining District; Mohave County, Arizona.

Line No.	AMC NUMBER	CLAIM/SITE NAME	COUNTY RECORDER DATA (If available)	TWP	RNG	SEC
94030	90430	ATLAS #1	^{BF} 591 - p 720 thru	19N	20W	20
94031	90431	ATLAS #2	" p. 725	19N	20W	20+21
94032	90432	ATLAS #3	"	19N	20W	20
4						
5						
6						

Form: MCF108
Revised June 2005
Page 1 of 2

ENTERED
JAN 07 2015
RAM

BLM
Date
Stamp

2015 JAN - 2 P 3:05
PHOENIX, ARIZONA

7					
8					
9					
10					

6. That between the dates starting at 12 o'clock noon on September 1, 2013 and ending at 12 o'clock noon on September 1, 2014 at least \$ 300.00 dollars worth of work and improvements were done and performed upon said claim(s) or upon one or more of a contiguous group of claims for the benefit of all, wholly or partly outside of a contiguous group of claims for the benefit of all, not including the location work.

7. That the following persons were employed to perform the work and improvements described herein: _____
N.J. Horner

8. That the work and improvements performed were: Road work and sampling along
outcrop....

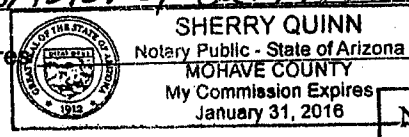
9. Dated: 10-21-14 Signature: N.J. Horner

SUBSCRIBED AND SWORN TO before me, a Notary Public, this 21 day of oct 2014

By: Nathanial J. Horner

Notary Public Sherry Quinn

My Commission Expires _____



Bureau of Land Management
Arizona State Office
www.az.blm.gov

No. of Claims: 3 x \$10 = \$30.00
Check No.: M.D. Init. Ad.
Receipt No.: 3202948
For BLM Use Only

2.

When Recorded Return Document to:

J. HORNER
PO, Box 927
Oatman, AZ 86433

Check here is this is a change of address.

Telephone: _____

E-mail address: _____

FEE# 2014055691

OFFICIAL RECORDS
OF MOHAVE COUNTY
CAROL MEIER,
COUNTY RECORDER



12/29/2014 11:28 AM Fee: \$15.00

PAGE: 1 of 2

AFFIDAVIT OF PERFORMANCE OF ANNUAL WORK

1. State of Arizona, County of Mohave ss:

2. I (Name) Nathaniel Horner

3. Reside at (Address) P.O. Box 927

City Oatman County Mohave

RECEIVED
2015 JAN -2 P 3:05
PHOENIX, ARIZONA
BLM
Date
Stamp

State AZ Zip 86433 being duly sworn, depose and say that I am a citizen of the United States, more than eighteen years of age, and that all of the facts set forth in this affidavit, subject to the provisions and penalties of 18 U.S.C. 1001 pertaining to the filing of false, fictitious, or fraudulent statements with the United States, are true and correct according to the best of my knowledge, information and belief.

4. Owner's name and address (If not shown in Items 1-3 above). _____

5. That I am personally acquainted with the mining claim(s). The work and improvements were made by and at the expense of the owner(s) of said claim(s). Said contiguous group of claims, listed on this document, are situated in the

San Francisco (optional) Mining District; Mohave County, Arizona.

Line No.	AMC NUMBER	CLAIM/SITE NAME	COUNTY RECORDER DATA (If available)	TWP	RNG	SEC
1	363919	AZ. Vivian	BK. 5216 p. 81	19N	20W	20/21
2		<i>This Amc # was missed at first.</i>				
3		ENTERED FEB 18 2015				
4		<i>R. Mathem Entered the AC 480 code - PB</i>				
5						
6						

BLM
Date
Stamp

RECEIVED
2015 JAN - 2 P 3:05
PHOENIX, ARIZONA

7						
8						
9						
10						

6. That between the dates starting at 12 o'clock noon on September 1, 20 13 and ending at 12 o'clock noon on September 1, 20 14 at least \$ 100.00 dollars worth of work and improvements were done and performed upon said claim(s) or upon one or more of a contiguous group of claims for the benefit of all, wholly or partly outside of a contiguous group of claims for the benefit of all, not including the location work.

7. That the following persons were employed to perform the work and improvements described herein: _____

N.J. Horner

8. That the work and improvements performed were: Road work and replacing stakes

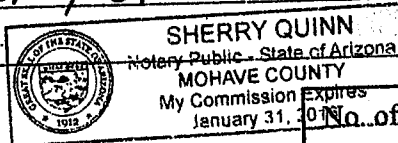
9. Dated: 10-21-14 Signature: N.J. Horner

SUBSCRIBED AND SWORN TO before me, a Notary Public, this 21 day of Oct 2014

By: Nathaniel J. Hoerner

Notary Public Sherry Quinn

My Commission Expires _____



Bureau of Land Management
Arizona State Office
www.az.blm.gov

No. of Claims: 1 x \$10 = \$10.00
 Check No.: M.D. Init. AA
 Receipt No.: 3202948
 For BLM Use Only

N. HORNER
P.O. Box 927
Oatman, AZ 86433

LAS VEGAS NV 890
29 DEC 2014 PM 5 L




PHOENIX, ARIZONA

2015 JAN -2 P 2:53

PHOENIX, ARIZONA

U.S. Dept. of the Interior
BLM - Az. State Office
1 N. Central Ave. Suite 800
Phoenix, Az. 85004-4427

85004442700



**United States Department of the Interior
Bureau of Land Management
LANDS/RECREATION & PLANNING
ONE N CENTRAL AVE
PHOENIX, AZ 85004 -2203
Phone: 602-417-9200**

Receipt

No: 3202948


Transaction #: 3296488	
Date of Transaction: 01/05/2015	
CUSTOMER:	
JACK HORNER PO BOX 927 OATMAN, AZ 86433-0927 US	

LINE #	QTY	DESCRIPTION	REMARKS	UNIT PRICE	TOTAL
1	1.00	LOCATABLE MINERALS / MINING CLAIMS- NOT NEW-UNADJUD, ONE AUTH NO. ONLY / MINING CLAIM MONEY RECEIVED CASES: AMC363919/\$50.00	POL (5) 2014	- n/a -	50.00
TOTAL:					\$50.00

PAYMENT INFORMATION					
1	AMOUNT:	50.00	POSTMARKED:	N/A	
	TYPE:	CHECK	RECEIVED:	01/02/2015	
	CHECK NO:	17116813560			
	NAME:	HORNER, JACK PO BOX 927 OATMAN AZ 86433-0927 US			

REMARKS

This receipt was generated by the automated BLM Collections and Billing System and is a paper representation of a portion of the official electronic record contained therein.



Mass Add/Delete/Update Action Data

Starting Serial Number Ending Serial Number

363919

363919

	Action Data:	
Action Code:	480	<input type="button" value="Lookup"/>
Action Remark:	2014	Action 484 Amounts: C \$ <input type="text"/> C \$ <input type="text"/>
Action Date:	12/30/2014	
Receipt Nr:	3202948	

[AMC363919] - [Lode] - 480 - 2014

=====
Total Amount Processed : \$0.00

	Update Action Data:	
Action Code:	<input type="text"/>	<input type="button" value="Lookup"/>
Action Remark:	<input type="text"/>	
Action Date:	<input type="text"/>	
Receipt Nr:	<input type="text"/>	

ENTERED
 FEB 18 2015
 BY: RAM

UNITED STATES
DEPARTMENT OF THE INTERIOR
BUREAU OF LAND MANAGEMENT

1600

Amc 94025

Amc 363919

FORM APPROVED
OMB NO. 1004-0114
Expires: August 31, 2013

MAINTENANCE FEE WAIVER CERTIFICATION

Amc 369004

SEE INSTRUCTIONS ON PAGE 2

1. This small miner waiver is filed for the assessment year beginning on September 1, 2014 and ending on September 1, 2015
2. The undersigned and all related parties owned ten or fewer mining claims, mill, or tunnel sites located and maintained on Federal lands in the United States of America on September 1, 2014.
3. The undersigned have performed the assessment work required by law for each mining claim listed prior to filing this waiver and understand that by filing this form, an affidavit of assessment work must be recorded by the December 30th following the filing of this waiver.
4. The undersigned understand that if the assessment work obligation has not yet come due under 30 U.S.C. 28 (for those claims in their first assessment year only), a notice of intent to hold reciting this condition must be recorded by the December 30th following the filing of this waiver.
5. The undersigned understand that mill and tunnel sites may also be listed upon this waiver and be waived from payment of the maintenance fee, and that a notice of intent to hold for these sites is required to be recorded by the December 30th immediately following the filing of this waiver.
6. The undersigned understand and acknowledge that pursuant to 43 U.S.C. 1212 and 18 U.S.C. 1001, the filing or recording of a false, fictitious, or fraudulent document with the Bureau of Land Management may result in a fine of up to \$250,000, a prison term not to exceed five years, or both.
7. The mining claims, mill or tunnel sites for which this waiver from payment of the maintenance fees is requested are:

CLAIM OR SITE NAME	BLM RECORDATION SERIAL NUMBER
1. ATLAS #1 ✓	94030
2. ATLAS #2	94031
3. ATLAS #3	94032
4. AZ. Vivian	363919
5. Gold Reserve	369004
6.	
7.	
8.	
9.	
10.	

The owner(s) (claimants) of the above mining claims and sites are:

Nathaniel Horner ✓
(Owner's Name - Please Print)

Nathaniel Horner
(Owner's Signature)

P.O. Box 927
(Street or P.O. Box)

Oatman AZ 86433
(City) (State) (Zip Code)

RECEIVED
BLM AZ STATE OFFICE
2014 SEP - 2 P 2:40
PHOENIX, ARIZONA

(Owner's Name - Please Print)

(Owner's Signature)

(Street or P.O. Box)

ENTERED
AC 483
SEP 16 2014
BY: fb

(City)

(State)

(Zip Code)

(Owner's Name - Please Print)

(Owner's Signature)

(Street or P.O. Box)

✓ CHECKED SEP 22 2014

(City)

fb

(State)

(Zip Code)

(Owner's Name - Please Print)	(Owner's Signature)		
(Street or P.O. Box)	(City)	(State)	(Zip Code)
(Owner's Name - Please Print)	(Owner's Signature)		
(Street or P.O. Box)	(City)	(State)	(Zip Code)
(Owner's Name - Please Print)	(Owner's Signature)		
(Street or P.O. Box)	(City)	(State)	(Zip Code)
(Owner's Name - Please Print)	(Owner's Signature)		
(Street or P.O. Box)	(City)	(State)	(Zip Code)
(Owner's Name - Please Print)	(Owner's Signature)		
(Street or P.O. Box)	(City)	(State)	(Zip Code)

Title 18 U.S.C. Section 1001 and Title 43 U.S.C. Section 1212 makes it a crime for any person knowingly and willfully to make to any department or agency of the United States any false, fictitious or fraudulent statements or representations as to any matter within its jurisdiction.

INSTRUCTIONS

1. This certification is made under the provisions of §1744 of Title 43 and § 28-28k of Title 30 of the United States Code, and the regulations thereunder (43 CFR Part 3830).
2. The claimant(s) must fill in the dates in paragraph 1 for the beginning and ending of the assessment year for which this waiver is sought.
3. The claimant(s) must fill in the date in paragraph 2 for the beginning of the assessment year for which this waiver is sought.
4. All claim and site names and Bureau of Land Management (BLM) serial numbers must be listed for the mining claims, mill sites, and tunnel sites for which the waiver is sought.
5. All owners of the mining claims, mill sites, and tunnel sites and their addresses must be given.
6. This waiver form must be signed by all the claimants or their designated agent, in original form. If an agent is designated, a notarized designation of agent, signed by all of the claimants with proper address given, must be submitted with this waiver.
7. This form must be filed no later than September 1st for the upcoming assessment year in the BLM State Office where the mining claims or sites are recorded, or the waiver cannot be granted by the BLM. (Example: To obtain a waiver for the assessment year 2012, which begins on September 1, 2011, you must qualify for and file for a waiver no later than September 1, 2011, in the proper BLM State Office.)
8. For all mining claims which require assessment work, you must record an affidavit of labor on or before the December 30th immediately following the filing of this waiver. For all other mining claims or sites waived, you must record a notice of intent to hold on or before the December 30th immediately following the filing of this waiver.
9. Mill and tunnel sites may also be listed upon this waiver and be waived from payment of the maintenance fee. A notice of intent to hold for these sites is required to be filed by the December 30th following the filing of this waiver.

RECEIVED
 BLM AZ STATE OFFICE
 2011 SEP 2 P 2:40
 PHOENIX, ARIZONA

FOR OFFICIAL USE ONLY

N. HORNER
P.O. Box 927
Oatman, AZ 86433

RECEIVED
BLM AZ STATE OFFICE

2014 SEP -2 P 2:40

PHOENIX, ARIZONA

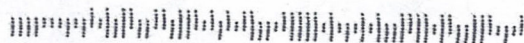
LAS VEGAS NV 890

28 AUG 2014 PM 2 L



U.S. Dept. of the Interior
BLM - AZ. Office
1 North Central Ave. Suite 800
Phoenix, AZ. 85004

85004442700



N. HORNER
P.O. Box 927
Oatman, AZ 86333

RECEIVED
BLM AZ STATE OFFICE
2014 SEP -2 P 2:40
PHOENIX, ARIZONA

LAS VEGAS NV 891

28 AUG 2014 PM 2 L



U.S. Dept. of the Interior
BLM - AZ. Office
1 North Central Ave. Suite 800
Phoenix, AZ. 85004

85004442700



UNITED STATES
DEPARTMENT OF THE INTERIOR
BUREAU OF LAND MANAGEMENT

MAINTENANCE FEE WAIVER CERTIFICATION

531

FORM APPROVED
OMB NO. 1004-0114
Expires: November 30, 2003

AMC 94025
363919
~~363919~~
369004

SEE INSTRUCTIONS ON REVERSE

1. This small miner waiver is filed for the assessment year beginning at noon on September 1, 2013 and ending at noon on September 1, 2014
2. The undersigned and all related parties owned ten or fewer mining claims, mill, or tunnel sites located and maintained on Federal lands in the United States of America on September 1, 2013
3. The undersigned have performed the assessment work **required by law** for each mining claim listed **prior to filing this waiver** and understand that by filing this form; an affidavit of assessment work **must** be recorded by the December 30th following the filing of this waiver.
4. The undersigned understand that if the assessment work obligation has not yet come due under 30 U.S.C. 28 (for those claims in their first assessment year only); a notice of intent to hold reciting this condition **must** be recorded by the December 30th following the filing of this waiver.
5. The undersigned understand that mill and tunnel sites may also be listed upon this waiver and be waived from payment of the maintenance fee; and that a notice of intent to hold for these sites is required to be recorded by the December 30th immediately following the filing of this waiver.
6. The undersigned understand and acknowledge that pursuant to 43 U.S.C. 1212 and 18 U.S.C. 1001; the filing or recording of a false, fictitious, or fraudulent document with the Bureau of Land Management may result in a fine of up to \$250,000, a prison term not to exceed five years, or both.
7. The mining claims, mill or tunnel sites for which this waiver from payment of the maintenance fees is requested are:

CLAIM OR SITE NAME	BLM RECORDATION SERIAL NUMBER
1. ATLAS #1	94030
2. ATLAS #2	94031
3. ATLAS #3	94032
4. AZ. Vivian	363919
5. Gold Reserve	369004
6.	
7.	
8.	
9.	
10.	

The owner(s) (claimants) of the above mining claims and sites are:

Nathaniel Horner
(Owner's Name - Please Print)
PO Box 927
(Street or P.O. Box)
Oatman AZ 86433
(City) (State) (Zip Code)

NJ Horner
(Owner's Signature)

(Owner's Name - Please Print)

(Street or P.O. Box)

(City) (State) (Zip Code)

(Owner's Signature)

(Owner's Name - Please Print)

(Street or P.O. Box)

(City) (State) (Zip Code)

(Owner's Signature)

(Continued on reverse)

BLM AZ STATE OFFICE RECEIVED

RECEIVED
BLM AZ STATE OFFICE
2013 AUG 26 P 12:32
PHOENIX, ARIZONA

INTERESTED
SEP 18, 2013
DM

5/PB

(Owner's Name - Please Print)	(Owner's Signature)		
(Street or P.O. Box)	(City)	(State)	(Zip Code)
(Owner's Name - Please Print)	(Owner's Signature)		
(Street or P.O. Box)	(City)	(State)	(Zip Code)
(Owner's Name - Please Print)	(Owner's Signature)		
(Street or P.O. Box)	(City)	(State)	(Zip Code)
(Owner's Name - Please Print)	(Owner's Signature)		
(Street or P.O. Box)	(City)	(State)	(Zip Code)

INSTRUCTIONS

1. This certification is made under the provisions of § 1744 of Title 43 and § 28-28k of Title 30 of the United States Code; and the regulations thereunder (43 CFR Part 3830).
2. The claimant(s) **must** fill in the dates in paragraph 1 for the beginning and ending of the assessment year for which this waiver is sought.
3. The claimant(s) **must** fill in the date in paragraph 2 for the beginning of the assessment year for which this waiver is sought.
4. All claim and site names and Bureau of Land Management (BLM) serial numbers **must** be listed for the mining claims, mill sites, and tunnel sites for which the waiver is sought.
5. All owners of the mining claims, mill sites, and tunnel sites and their addresses **must** be given.
6. This waiver form **must** be signed by all the claimants or their designated agent, in original form. If an agent is designated, a notarized designation of agent, signed by all of the claimants with proper address given, **must** be submitted with this waiver.

7. This form **must** be filed no later than September 1st for the upcoming assessment year in the BLM State Office where the mining claims or sites are recorded, or the waiver cannot be granted by the BLM. (Example: to obtain a waiver for the assessment year 2000, which begins at noon on September 1, 1999, you **must** qualify for and file for a waiver no later than September 1, 1999 in the proper BLM State Office).
8. For all mining claims which require assessment work, you **must** record an affidavit of labor on or before the December 30th immediately following the filing of this waiver. For all other mining claims or sites waived, you **must** record a notice of intent to hold on or before the December 30th immediately following the filing of this waiver.
9. Mill and tunnel sites may also be listed upon this waiver and be waived from payment of the maintenance fee. A notice of intent to hold for these sites is required to be filed by the December 30th following the filing of this waiver.

NOTICE/BURDEN HOURS STATEMENT

The Privacy Act of 1974 and the regulations in 43 CFR 2.48(d) provide that you be furnished the following information in connection with the information required by this certification of waiver from rental fees.

AUTHORITY: 30 U.S.C. 28-28k; 43 U.S.C. 1201, 1457, 1740, and 1744; and 43 CFR 3830.

PRINCIPLE PURPOSE: This information is to be used to verify that the owner(s) (claimants) of a mining claim has complied with 30 U.S.C. 28f and is entitled to perform assessment work in lieu of paying the maintenance fee for the mining claims listed on this form.

ROUTINE USE: (1) Adjudication of the claimant(s) certification of waiver from paying the maintenance fee otherwise required by 30 U.S.C. 28f. (2) Disclosure may be made to appropriate Federal agencies when location is made within the agency's geographic area of responsibility. (3) Information from the record and/or the record will be transferred to the appropriate Federal, State, or local agency, or a member of the public in response to a specific request for pertinent information. (4) Information may also be provided to the Department of Justice or in a proceeding before a court or adjudicative body; or to Federal, State, local or foreign agencies when needed for enforcement of civil or criminal codes or applicable regulations concerning title rights upon the public land.

EFFECT OF NOT PROVIDING INFORMATION: Disclosure of this information is required by 30 U.S.C. 28f and 43 CFR Part 3830 for those qualified claimants wishing to take the small miner waiver allowed. Failure to supply the information required in this form to support the claimants certification of waiver from payment of the otherwise required maintenance fees will result in the waiver being disallowed and the mining claims subject to forfeiture by BLM under 30 U.S.C. 28i.

The Paperwork Reduction Act of 1995 requires us to inform you that: This information is being collected to allow the BLM to determine if you qualify for a waiver from the payment of \$100 per mining claim or site maintenance fee established in 30 U.S.C. 28f and the implementing regulations at 43 CFR 3830. A response to this request is required in accordance with the statute to obtain your benefit.

BLM would like you to know that you do not have to respond to this, or any other, Federal agency-sponsored information collection unless it displays a currently valid OMB control number.

Public reporting burden for this form is estimated to average 8 minutes (0.133 hours) per response, including time to review instructions, gathering and maintaining data, and completing and reviewing the form. Direct comments regarding this burden estimate, or any other aspect of this form, to the U.S. Department of the Interior, Bureau of Land Management (1004-0114), Bureau Information Collection Clearance Officer (202-630) Mail Stop 202 LS, 1849 C St., N.W., Washington, D.C. 20240.

RECEIVED
 BLM STATE OFFICE
 SEP 26 PM 3:26
 PHOENIX, ARIZONA
 FOR OFFICIAL USE ONLY

When recorded, mail to:

Name: Nathaniel Horner

Address: P.O. Box 927

City/State/Zip Code: Oatman, AZ 86433

FEE# 2013064197

OFFICIAL RECORDS OF MOHAVE COUNTY CAROL MEIER, COUNTY RECORDER



12/27/2013 11:39 AM Fee: \$15.00

PAGE: 1 of 2 AMC 94025 369004 363919

Space above this line for Recorder's use

AFFIDAVIT OF PERFORMANCE OF ANNUAL WORK (Mining Claim)

State of Arizona)
County of Mohave) ss.

I, Nathaniel Horner Name
P.O. Box 927 Address
Oatman, AZ, 86433 City State Zip

being first duly sworn according to law, depose and say that I am a citizen of the United States, more than eighteen years of age, and that all of the facts set forth in this affidavit are true and correct according to the best of my knowledge, information and belief:

1. That I am personally acquainted with the mining claim named ATLAS #1, ATLAS #2, ATLAS #3 (Amc #5 on back), situated in the San Francisco Mining District, Mohave County, AZ, the location of which is recorded in the office of the County Recorder of said County in Book 591, Page(s) 720-721-722-723-724-725 Notice of location is posted in Section 20+21, Township 19N, Range 20W, Gila and Salt River Base and Meridian;

2. That between the dates of 9-1-2012 and 9-1-2013 at least 400.00 (\$ 400.00) dollars worth of work and improvements were done and performed upon this claim not including location work;

3. That the work and improvements were made by and at the expense of Nathaniel Horner, owner(s) of the mine for the purpose of complying with the laws of the United States pertaining to assessments of annual work;

4. That the following individuals were employed to perform the work and improvements alleged herein: N.J. Horner and Pete Herreg

5. The work and improvements performed were road work, bulk samples and chip samples along new vein exposur.

ENTERED JAN 06 2014 BY: [Signature]

RECEIVED 2013 DEC 30 PM 3:25 BLM AZ STATE OFFICE PHOENIX, ARIZONA

Amc 4

~~90430~~

TLAS #1

~~90431~~

ATLAS #2

~~90432~~

ATLAS #3

94030

94031

94032

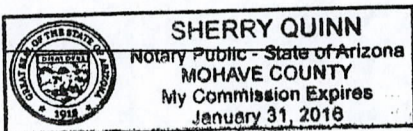
Dated: 12-23-13

Nathaniel Horner

Signature

SUBSCRIBED AND SWORN TO before me, a Notary Public, this 23 day of December,
~~2013~~, by Nathaniel Horner

My Commission Expires:



Sherry Quinn

Notary Public

RECEIVED
 DLN-AZ STATE OFFICE
 2013 DEC 30 PM 3:26
 PHOENIX, ARIZONA

2

When recorded, mail to:

Name: Nathaniel Horner

Address: P.O. Box 927

City/State/Zip Code: Oatman, AZ
86433



FEE# 2013064198

OFFICIAL RECORDS
OF MOHAVE COUNTY
CAROL MEIER,
COUNTY RECORDER



12/27/2013 11:39 AM Fee: \$15.00

PAGE: 1 of 2

Space above this line for Recorder's use

AFFIDAVIT OF PERFORMANCE OF ANNUAL WORK (Mining Claim)

State of ARIZONA)

County of Mohave) ss.

1. Nathaniel Horner Name

P.O. Box 927 Address

Oatman City, AZ State, 86433 Zip

being first duly sworn according to law, depose and say that I am a citizen of the United States, more than eighteen years of age, and that all of the facts set forth in this affidavit are true and correct according to the best of my knowledge, information and belief:

1. That I am personally acquainted with the mining claim named Gold Reserve
Amc # 369004, situated in the San Francisco Mining
District, Mohave County, AZ, the location of which is recorded in
the office of the County Recorder of said County in Book 5873, Page(s) 467.
Notice of location is posted in Section 6, Township 19N.,
Range 20W., Gila and Salt River
Base and Meridian;

2. That between the dates of 9-1-2012 and 9-1-2013
at least \$100.00 (\$ 100.00)
dollars worth of work and improvements were done and performed upon this claim not including location work;

3. That the work and improvements were made by and at the expense of
Nathaniel Horner, owner(s) of the mine for the
purpose of complying with the laws of the United States pertaining to assessments of annual work;

4. That the following individuals were employed to perform the work and improvements alleged herein:
N.J. Horner road work due to flash flooding and more
Sampling up wash ↓

5. The work and improvements performed were

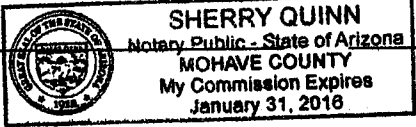
RECORDED
FILED IN STAT. OFFICE
PHOENIX, ARIZONA
DEC 30 PM 3:26

Dated: 12-23-13

Nathaniel Horner
Signature

SUBSCRIBED AND SWORN TO before me, a Notary Public, this 23 day of December,
2013, by Nathaniel Horner

My Commission Expires:



Sherry Quinn
Notary Public

RECEIVED
DEPT. OF STATE OFFICE
PHOENIX, ARIZONA
2013 DEC 30 PM 3:26

When recorded, mail to:

Name: Nathaniel Horner

Address: P.O. Box 927

Q

City/State/Zip Code: Oatman, AZ

86433



FEE# 2013064199

OFFICIAL RECORDS
OF MOHAVE COUNTY
CAROL MEIER,
COUNTY RECORDER



12/27/2013 11:39 AM Fee: \$15.00

PAGE: 1 of 2

Space above this line for Recorder's use

AFFIDAVIT OF PERFORMANCE OF ANNUAL WORK (Mining Claim)

State of ARIZONA

County of Mohave

) ss.
)

1. Nathaniel Horner

Name

P.O. Box 927

Address

Oatman

City

AZ

State

86433

Zip

being first duly sworn according to law, depose and say that I am a citizen of the United States, more than eighteen years of age, and that all of the facts set forth in this affidavit are true and correct according to the best of my knowledge, information and belief:

1. That I am personally acquainted with the mining claim named AZ Vivian,
AME# 363919, situated in the San Francisco Mining
District, Mohave County, AZ, the location of which is recorded in
the office of the County Recorder of said County in Book 5216, Page(s) 81.
Notice of location is posted in Section 20/21, Township 19N,
Range 20W, San Gila and Salt River
Base and Meridian;

2. That between the dates of 9-1-2012 and 9-1-2013
at least \$100.00 (\$ 100.00)
dollars worth of work and improvements were done and performed upon this claim not including location work;

3. That the work and improvements were made by and at the expense of
Nathaniel Horner, owner(s) of the mine for the
purpose of complying with the laws of the United States pertaining to assessments of annual work;

4. That the following individuals were employed to perform the work and improvements alleged herein:
N.J. Horner and Pete Herrea

5. The work and improvements performed were Road work due to flash flooding
and sampling along exposed outcrop

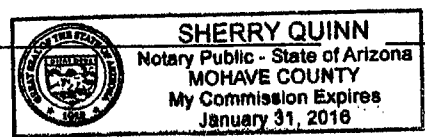
RECEIVED
DIVISION OF OFFICE
DEC 30 2013
PHOENIX, ARIZONA

Dated: 12-23-13

Nathaniel Horner
Signature

SUBSCRIBED AND SWORN TO before me, a Notary Public, this 23 day of December
in 2013, by Nathaniel Horner

My Commission Expires:



Sherry Quinn
Notary Public

RECEIVED
DIA AZ STATE OFFICE
2013 DEC 30 PM 3:26
PHOENIX, ARIZONA

Jack Horner
P.O. Box 927
Oatman, AZ 86433

RECEIVED
BLM AZ STATE OFFICE

2013 DEC 30 PM 2: 59

PHOENIX, ARIZONA


LAS VEGAS NV 890

27 DEC 2013 PM 5 L



U.S. Dept. of the Interior
BLM - AZ. State Office
One North Central Ave.
Phoenix, AZ. 85004

85004442700



United States Department of the Interior
Bureau of Land Management
 LANDS/RECREATION & PLANNING
 ONE N CENTRAL AVE
 PHOENIX, AZ 85004 -2203
 Phone: 602-417-9200

Receipt

No: 2941003

Transaction #: 3028684	
Date of Transaction: 12/31/2013	
CUSTOMER:	
NATHANIEL HORNER PO BOX 927 OATMAN, AZ 86433-0927 US	

LINE #	QTY	DESCRIPTION	REMARKS	UNIT PRICE	TOTAL
1	1.00	LOCATABLE MINERALS / MINING CLAIMS- NOT NEW-UNADJUD, ONE AUTH NO. ONLY / MINING CLAIM MONEY RECEIVED CASES: AMC94030/\$50.00	POL (5) 2013	- n/a -	50.00
TOTAL:					\$50.00

PAYMENT INFORMATION					
1	AMOUNT:	50.00	POSTMARKED:	12/27/2013	
	TYPE:	CHECK	RECEIVED:	12/30/2013	
	CHECK NO:	50993428116			
	NAME:	HORNER, NATHANIEL PO BOX 927 OATMAN AZ 86433-0927 US			

REMARKS

This receipt was generated by the automated BLM Collections and Billing System and is a paper representation of a portion of the official electronic record contained therein.

Amc 363919



FEE# 2012067354

OFFICIAL RECORDS OF MOHAVE COUNTY CAROL MEIER, COUNTY RECORDER



12/28/2012 10:23 AM Fee: \$15.00

PAGE: 1 of 2 Amc 369004

Amc 94025

2

When Recorded Return Document to:

Jack Horner
P.O. Box 927
Oatman, AZ
86433

Check here is this is a change of address.

Telephone: _____

E-mail address: _____


AFFIDAVIT OF PERFORMANCE OF ANNUAL WORK

1. State of Arizona, County of Mohave ss:

2. I (Name) Nathaniel Horner

3. Reside at (Address) P.O. Box 927 ✓

City Oatman County Mohave



State AZ zip 86433 being duly sworn, depose and say that I am a citizen of the United States, more than eighteen years of age, and that all of the facts set forth in this affidavit, subject to the provisions and penalties of 18 U.S.C. 1001 pertaining to the filing of false, fictitious, or fraudulent statements with the United States, are true and correct according to the best of my knowledge, information and belief.


4. Owner's name and address (if not shown in Items 1-3 above) _____

5. That I am personally acquainted with the mining claim(s). The work and improvements were made by and at the expense of the owner(s) of said claim(s). Said contiguous group of claims, listed on this document, are situated in the

San Francisco (optional) Mining District; Mohave County, Arizona.

Line No.	AMC NUMBER	CLAIMS/SITE NAME	COUNTY RECORDER DATA (if available)	TWP	RNG	SEC
1	363919	AZ. Vivian	Bk 5216 pg 81	19N	20W	20/21
2						
3						
4						
5						
6						

1/19/13 AT



7					30	
8						
9						
10						

6. That between the dates starting at 12 o'clock noon on September 1, 20 11 and ending at 12 o'clock noon on September 1, 20 12 at least \$ 100.00 dollars worth of work and improvements were done and performed upon said claim(s) or upon one or more of a contiguous group of claims for the benefit of all, wholly or partly outside of a contiguous group of claims for the benefit of all, not including the location work.

7. That the following persons were employed to perform the work and improvements described herein: Nathaniel Horner

8. That the work and improvements performed were: road work and replacing monuments.

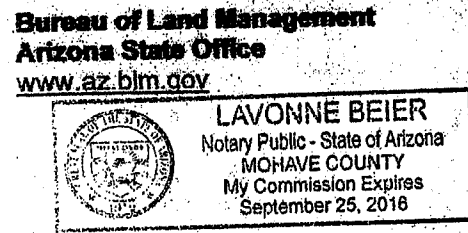
9. Dated: 12-27-12 Signature: Nathaniel Horner

SUBSCRIBED AND SWORN TO before me, a Notary Public, this 27 day of Dec 2012

By: Nathaniel Horner

Notary Public: Lavonne Beier

My Commission Expires 25 Sept 2016



No. of Claims: 1 x \$10 = \$10.00
 Check No.: 848 Init. ABH
 Receipt No.: 2717802
 For BLM Use Only

When Recorded Return Document to:

Jack Horner
P.O. Box 927
Oatman, AZ 86433



FEE# 2012067355

OFFICIAL RECORDS
OF MOHAVE COUNTY
CAROL MEIER,
COUNTY RECORDER



12/28/2012 10:23 AM Fee: \$15.00

PAGE: 1 of 2

Check here if this is a change of address.

Telephone: _____

E-mail address: _____

Amc 369004

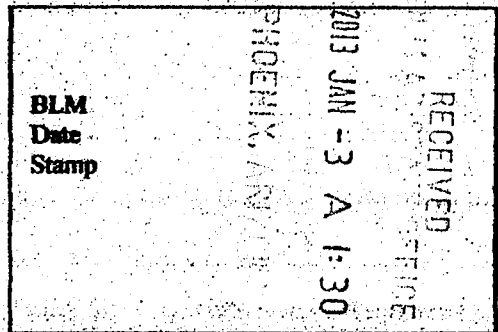
AFFIDAVIT OF PERFORMANCE OF ANNUAL WORK

1. State of Arizona, County of Mohave ss:

2. I (Name) Nathaniel Horner

3. Reside at (Address) P.O. Box 927

City Oatman County Mohave



State Az zip 86433 being duly sworn, depose and say that I am a citizen of the United States, more than eighteen years of age, and that all of the facts set forth in this affidavit, subject to the provisions and penalties of 18 U.S.C. 1001 pertaining to the filing of false, fictitious, or fraudulent statements with the United States, are true and correct according to the best of my knowledge, information and belief.

4. Owner's name and address (if not shown in items 1-3 above). _____

5. That I am personally acquainted with the mining claim(s). The work and improvements were made by and at the expense of the owner(s) of said claim(s). Said contiguous group of claims, listed on this document, are situated in the

San Francisco (optional) Mining District, Mohave County, Arizona.

Line No.	AMC NUMBER	CLAIM/SITE NAME	COUNTY RECORDER DATA (If available)	TWP	RNG	SEC
1	369004	Gold Reserve	BK.5873 pg. 467	19N	20W	6
2						
3						
4						
5						
6						

BLM
Date
Stamp

2013 JAN -3 A 1 30
PHOENIX, ARIZONA

7					
8					
9					
10					

6. That between the dates starting at 12 o'clock noon on September 1, 20 11 and ending at 12 o'clock noon on September 1, 20 12 at least \$ 100.00 dollars worth of work and improvements were done and performed upon said claim(s) or upon one or more of a contiguous group of claims for the benefit of all, wholly or partly outside of a contiguous group of claims for the benefit of all, not including the location work.

7. That the following persons were employed to perform the work and improvements described herein: _____

Nathaniel Horner

8. That the work and improvements performed were: testing values in washes and veins, Road work.

9. Dated: 12-27-12 Signature: Nathaniel Horner

SUBSCRIBED AND SWORN TO before me, a Notary Public, this 27 day of Dec 2012

By: Nathaniel Horner

Notary Public: Lavonne Beier

My Commission Expires 25 Sept 2016

Bureau of Land Management
Arizona State Office
www.az.blm.gov



LAVONNE BEIER
Notary Public - State of Arizona
MOHAVE COUNTY
My Commission Expires
September 25, 2016

No. of Claims: 1 x \$10 = \$10.00
Check No.: 848 Init. AB
Receipt No.: 2717802
For BLM Use Only

Form: MCF109
Revised Jan. 2006
Page 2 of 2

When Recorded Return Document to:

2
Jack Horner
P.O. Box 927
Datman, AZ
86433

Check here if this is a change of address.

Telephone: _____

E-mail address: _____



FEE# 2012067356

OFFICIAL RECORDS
OF MOHAVE COUNTY
CAROL MEIER,
COUNTY RECORDER



12/28/2012 10:23 AM Fee: \$15.00

PAGE: 1 of 2

Amc 94025


AFFIDAVIT OF PERFORMANCE OF ANNUAL WORK

1. State of Arizona, County of Mohave ss.

2. I (Name) Nathaniel Horner

3. Reside at (Address) P.O. Box 927

City Datman County Mohave



State AZ Zip 86433 being duly sworn, depose and say that I am a citizen of the United States, more than eighteen years of age, and that all of the facts set forth in this affidavit, subject to the provisions and penalties of 18 U.S.C. 1001 pertaining to the filing of false, fictitious, or fraudulent statements with the United States, are true and correct according to the best of my knowledge, information and belief.

4. Owner's name and address (if not shown in Items 1-3 above) _____

5. That I am personally acquainted with the mining claim(s). The work and improvements were made by and at the expense of the owner(s) of said claim(s). Said contiguous group of claims, listed on this document, are situated in the

San Francisco (optional) Mining District; Mohave County, Arizona.

Line No.	AMC NUMBER	CLAIM/SITE NAME	COUNTY RECORDER DATA (if available)	TWP	RNG	SEC
1	94030 90430	ATLAS #1	BK 591 pg 720-721	19N	20W	20
2	94031 90431	ATLAS #2	BK 591 pg 722-723	19N	20W	20+21
3	94032 90432	ATLAS #3	BK 591 pg 724-725	19N	20W	20
4						
5						
6						

4/6/2013/S

ENTERED INTO COMPUTER

RECEIVED
 2013 JAN - 3 A 1:30
 PHOENIX, AZ
 BLM
 Date
 Stamp

7					
8					
9					
10					

6. That between the dates starting at 12 o'clock noon on September 1, 20 11 and ending at 12 o'clock noon on September 1, 20 12 at least \$ 300.00 dollars worth of work and improvements were done and performed upon said claim(s) or upon one or more of a contiguous group of claims for the benefit of all, wholly or partly outside of a contiguous group of claims for the benefit of all, not including the location work.

7. That the following persons were employed to perform the work and improvements described herein: Nathaniel Horner

8. That the work and improvements performed were: Road work in washed out areas

9. Dated: 12-27-12 Signature: Nathaniel Horner


SUBSCRIBED AND SWORN TO before me, a Notary Public, this 27 day of Dec 20 12

By: Nathaniel Horner

Notary Public: Lavonne Beier

My Commission Expires 25 Sept 2016

Bureau of Land Management
 Arizona State Office
 www.az.blm.gov

 LAVONNE BEIER
 Notary Public - State of Arizona
 MOHAVE COUNTY
 My Commission Expires
 September 25, 2016

No. of Claims: 3 x \$10 = \$30.00
 Check No.: 848 Init. AS
 Receipt No.: 2717802
 For BLM Use Only

Form: MCF108
 Revised Jan. 2006
 Page 2 of 2

Jack Horner
P.O. Box 927
Oatman, AZ. 86433

LAS VEGAS NV 892

25 DEC 2012 PM 2 L



RECEIVED
BLM AZ STATE OFFICE

2013 JAN -3 A 1:07

PHOENIX, ARIZONA

U.S. Dept of The Interior
BLM - Az. State Office
1 North Central Ave, Suite 500
Phoenix, AZ 85004

85004442700



United States Department of the Interior
Bureau of Land Management
 LANDS/RECREATION & PLANNING
 ONE N CENTRAL AVE
 PHOENIX, AZ 85004 -2203
 Phone: 602-417-9200

Receipt

No: 2717802

Transaction #: 2800243		ENTERED INTO COMPUTER
Date of Transaction: 01/03/2013		
CUSTOMER:		
JACK HORNER PO BOX 927 OATMAN, AZ 86433-0927 US		

LINE #	QTY	DESCRIPTION	REMARKS	UNIT PRICE	TOTAL
1	1.00	LOCATABLE MINERALS / MINING CLAIMS- NOT NEW-UNADJUD, ONE AUTH NO. ONLY / MINING CLAIM MONEY RECEIVED CASES: AMC363919/\$50.00	POL - 5	- n/a -	50.00
TOTAL:					\$50.00

PAYMENT INFORMATION						
1	AMOUNT:	50.00	POSTMARKED:	N/A		
	TYPE:	CHECK	RECEIVED:	01/03/2013		
	CHECK NO:	848				
	NAME:	ALECKSYNAS, SUSAN PO BOX 927 OATMAN AZ 86433-0927 US				

REMARKS

This receipt was generated by the automated BLM Collections and Billing System and is a paper representation of a portion of the official electronic record contained therein.

UNITED STATES
DEPARTMENT OF THE INTERIOR
BUREAU OF LAND MANAGEMENT

MAINTENANCE FEE WAIVER CERTIFICATION

FORM APPROVED (477)
OMB NO. 1004-0114
Expires: August 31, 2013

SEE INSTRUCTIONS ON PAGE 2

(RB)

94025 363919 369004

- This small miner waiver is filed for the assessment year beginning on September 1, 2012 and ending on September 1, 2013.
- The undersigned and all related parties owned ten or fewer mining claims, mill, or tunnel sites located and maintained on Federal lands in the United States of America on September 1, 2012.
- The undersigned have performed the assessment work required by law for each mining claim listed prior to filing this waiver and understand that by filing this form, an affidavit of assessment work must be recorded by the December 30th following the filing of this waiver.
- The undersigned understand that if the assessment work obligation has not yet come due under 30 U.S.C. 28 (for those claims in their first assessment year only), a notice of intent to hold reciting this condition must be recorded by the December 30th following the filing of this waiver.
- The undersigned understand that mill and tunnel sites may also be listed upon this waiver and be waived from payment of the maintenance fee, and that a notice of intent to hold for these sites is required to be recorded by the December 30th immediately following the filing of this waiver.
- The undersigned understand and acknowledge that pursuant to 43 U.S.C. 1212 and 18 U.S.C. 1001, the filing or recording of a false, fictitious, or fraudulent document with the Bureau of Land Management may result in a fine of up to \$250,000, a prison term not to exceed five years, or both.
- The mining claims, mill or tunnel sites for which this waiver from payment of the maintenance fees is requested are:

CLAIM OR SITE NAME	BLM RECORDATION SERIAL NUMBER
1. ATLAS #1	94030
2. ATLAS #2	94031
3. ATLAS #3	94032
4. AZ. Vivian	363919
5. Gold Reserve	369004
6.	
7.	
8.	
9.	
10.	

The owner(s) (claimants) of the above mining claims and sites are:

Nathaniel Horner
(Owner's Name - Please Print)

Nathaniel Horner
(Owner's Signature)
8-28-12

P.O. Box 927
(Street or P.O. Box)

Oatman AZ 86433
(City) (State) (Zip Code)

(Owner's Name - Please Print)

(Owner's Signature)

(Street or P.O. Box)

(City) (State) (Zip Code)

(Owner's Name - Please Print)

(Owner's Signature)

(Street or P.O. Box)

(City) (State) (Zip Code)

(Continued on page 2)

ENTERED IN COMPUTER

RE 9.17.12

PHOENIX, ARIZONA

2012 AUG 27 P 4: 18

RECEIVED
BLM AZ STATE OFFICE

NL
RS


When Recorded Return Document to:

2
Jack Horner
P.O. Box 927
Oakman, AZ 86433

Check here is this is a change of address.

Telephone: _____

E-mail address: _____



FEE# 2011065061

OFFICIAL RECORDS
OF MOHAVE COUNTY
CAROL MEIER,
COUNTY RECORDER



12/29/2011 09:29 AM Fee: \$19.00

PAGE: 1 of 2

AMC 369004
94025
363919
383238

AFFIDAVIT OF PERFORMANCE OF ANNUAL WORK

1. State of Arizona, County of Mohave ss:

2. I (Name) N.J. Horner

3. Reside at (Address) _____

P.O. Box 927

City Oakman County Mohave

State AZ Zip 86433 being duly sworn, depose and say that I am a citizen of the United States, more than eighteen years of age, and that all of the facts set forth in this affidavit, subject to the provisions and penalties of 18 U.S.C. 1001 pertaining to the filing of false, fictitious, or fraudulent statements with the United States, are true and correct according to the best of my knowledge, information and belief.

4. Owner's name and address (If not shown in Items 1-3 above) _____

5. That I am personally acquainted with the mining claim(s). The work and improvements were made by and at the expense of the owner(s) of said claim(s). Said contiguous group of claims, listed on this document, are situated in the

(optional) Mining District; _____ County, Arizona.

BLM
Date
Stamp

TIMELY FILED

DEC 29 11 25 3

Line No.	AMC NUMBER	CLAIM/SITE NAME	COUNTY RECORDER DATA (if available)	TWP	RNG	SEC
1	369004	Gold Reserve	Blk. 5873 pg. 467	19N	20W	6
2						
3						
4						
5						
6						

Form: MCF108
Revised Jan. 2006
Page 1 of 2

ENTERED INTO COMPUTER

AT 1/18/12

BLM
Date
Stamp

TIMELY FILED

7					
8					
9					
10					

6. That between the dates starting at 12 o'clock noon on September 1, 20 10 and ending at 12 o'clock noon on September 1, 20 11 at least \$ 100.00 dollars worth of work and improvements were done and performed upon said claim(s) or upon one or more of a contiguous group of claims for the benefit of all, wholly or partly outside of a contiguous group of claims for the benefit of all, not including the location work.

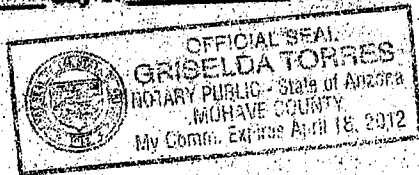
7. That the following persons were employed to perform the work and improvements described herein: N.J. Horner

8. That the work and improvements performed were: bulk sampling through a wash plant

9. Dated: 12/28/11 Signature: N.J. Horner

SUBSCRIBED AND SWORN TO before me, a Notary Public, this 28th day of Dec. 20 11

By: Nathaniel Horner
 Notary Public Griselda Torres
 My Commission Expires 4.18.12



Bureau of Land Management
 Arizona State Office
www.az.blm.gov

No. of Claims: 19 x \$10 = 90
 Check No.: 8289829 nit. AMU
 Receipt No.: 2493295
 For BLM Use Only

When Recorded Return Document to:

2
Jack Horner
P.O. Box 927
Datman, AZ 86433



FEE# 2011065062

OFFICIAL RECORDS
OF MOHAVE COUNTY
CAROL MEIER,
COUNTY RECORDER



12/29/2011 09:29 AM Fee: \$19.00

PAGE: 1 of 2 Amc 94025
363919

Check here is this is a change of address.

Telephone: _____

E-mail address: _____

AFFIDAVIT OF PERFORMANCE OF ANNUAL WORK

1. State of Arizona, County of Mohave ss:

2. I (Name) N.J. Horner

3. Reside at (Address) _____

P.O. Box 927

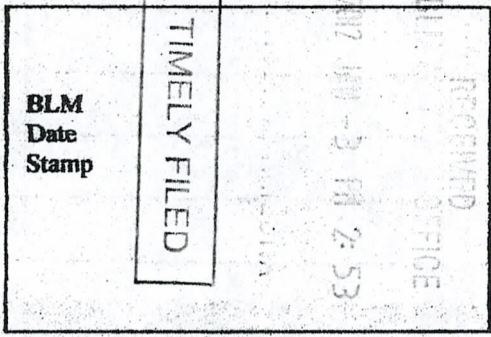
City Datman, County Mohave

State AZ Zip 86433 being duly sworn, depose and say that I am a citizen of the United States, more than eighteen years of age, and that all of the facts set forth in this affidavit, subject to the provisions and penalties of 18 U.S.C. 1001 pertaining to the filing of false, fictitious, or fraudulent statements with the United States, are true and correct according to the best of my knowledge, information and belief.

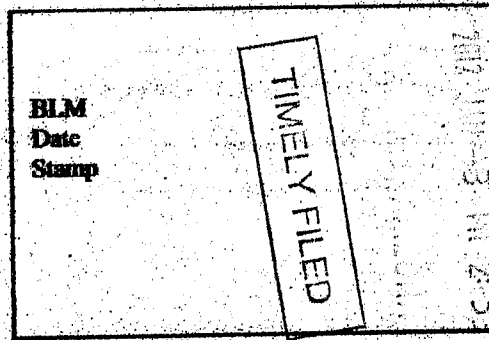
4. Owner's name and address (If not shown in items 1-3 above). _____

5. That I am personally acquainted with the mining claim(s). The work and improvements were made by and at the expense of the owner(s) of said claim(s). Said contiguous group of claims, listed on this document, are situated in the

(optional) Mining District: _____ County, Arizona.



Line No.	AMC NUMBER	CLAIM/SITE NAME	COUNTY RECORDER DATA (if available)	TWP	RNG	SEC
1	94030	ATLAS #1	BK. 591, pg 720-721	19N	20W	20
2	94031	ATLAS #2	BK. 591, pg 722-723	19N	20W	20, 21
3	94032	ATLAS #3	BK. 591, pg 724-725	19N	20W	20
4	363919	AZ. Vivian	BK. 5216, pg. 81	19N	20W	20, 21
5						
6						



7					
8					
9					
10					

6. That between the dates starting at 12 o'clock noon on September 1, 20 10 and ending at 12 o'clock noon on September 1, 20 11 at least \$ 500.00 dollars worth of work and improvements were done and performed upon said claim(s) or upon one or more of a contiguous group of claims for the benefit of all, wholly or partly outside of a contiguous group of claims for the benefit of all, not including the location work.

7. That the following persons were employed to perform the work and improvements described herein: N.J. Horner



8. That the work and improvements performed were: Road work and samples for assay

9. Dated: 12/28/11 Signature: N.J. Horner

SUBSCRIBED AND SWORN TO before me, a Notary Public, this 28th day of Dec 20 11

By: Nathaniel Horner
Notary Public [Signature]

My Commission Expires 4-18-12



No. of Claims: _____ x \$10 = _____
 Check No.: _____ Init. _____
 Receipt No.: _____
 For BLM Use Only

Bureau of Land Management
 Arizona State Office
www.az.blm.gov

When Recorded Return Document to:

Susan Alecksynas
P.O. Box 927
Oatman, AZ 86433



FEE# 2011065063

OFFICIAL RECORDS
OF MOHAVE COUNTY
CAROL MEIER,
COUNTY RECORDER



12/29/2011 09:33 AM Fee: \$19.00

PAGE: 1 of 2 Amc 383238

Check here is this is a change of address.

Telephone: _____

E-mail address: _____

AFFIDAVIT OF PERFORMANCE OF ANNUAL WORK

1. State of Arizona, County of Mohave ss:

2. I (Name) Susan Alecksynas

3. Reside at (Address) _____

P.O. Box 927

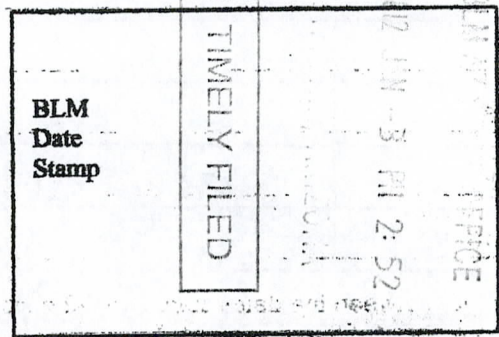
City Oatman County Mohave

State Az Zip 86433 being duly sworn, depose and say that I am a citizen of the United States, more than eighteen years of age, and that all of the facts set forth in this affidavit, subject to the provisions and penalties of 18 U.S.C. 1001 pertaining to the filing of false, fictitious, or fraudulent statements with the United States, are true and correct according to the best of my knowledge, information and belief.

4. Owner's name and address (If not shown in Items 1-3 above). _____

5. That I am personally acquainted with the mining claim(s). The work and improvements were made by and at the expense of the owner(s) of said claim(s). Said contiguous group of claims, listed on this document, are situated in the

(optional) Mining District: _____ County, Arizona.



Line No.	AMC NUMBER	CLAIM/SITE NAME	COUNTY RECORDER DATA (If available)	TWP	RNG	SEC
1	383238	Pluto # 1	BK 6785, pg 509	19N	20W	30
2	383239	Pluto # 2	BK 6785, pg. 513	19N	20W	30
3	383240	Pluto # 3	BK 6785, pg 511	19N	20W	30+31
4	383241	Pluto # 4	BK 6785, pg 515	19N	20W	30+31
5						
6						

BLM Date Stamp	TIMELY FILED	2012 JAN -3 PM 2:52
----------------------	--------------	---------------------

RECORDED
BLM/AD/REGISTRATION

7.					
8.					
9.					
10.					

6. That between the dates starting at 12 o'clock noon on September 1, 20 10 and ending at 12 o'clock noon on September 1, 20 11 at least \$ 400.00 dollars worth of work and improvements were done and performed upon said claim(s) or upon one or more of a contiguous group of claims for the benefit of all, wholly or partly outside of a contiguous group of claims for the benefit of all, not including the location work.

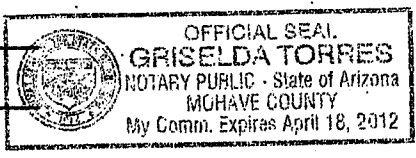
7. That the following persons were employed to perform the work and improvements described herein: _____
N.J. Horner

8. That the work and improvements performed were: chip samples and assays
road work

9. Dated: 12-28-11 Signature: Susan Alecksynas

SUBSCRIBED AND SWORN TO before me, a Notary Public, this 28th day of Dec 20 11

By: Susan Alecksynas
 Notary Public [Signature]
 My Commission Expires 4.18.12



Bureau of Land Management
 Arizona State Office
www.az.blm.gov

No. of Claims: _____ x \$10 = _____
Check No.: _____ Init. _____
Receipt No.: _____
For BLM Use Only

N.J. HORNER
Susan Alecksynas
P.O. Box 927
Oatman, AZ. 86433

LAS VEGAS NV 891

29 DEC 2011 PM 5 T



RECEIVED
BLM AZ STATE OFFICE

2012 JAN -3 PM 2:52

PHOENIX, ARIZONA

Dept. of the Interior
BLM - AZ. State Office
One North Central Ave.
Suite 800

Phoenix, AZ 85004-4427



United States Department of the Interior
 Bureau of Land Management
 LANDS/RECREATION & PLANNING
 ONE N CENTRAL AVE
 PHOENIX, AZ 85004 -2203
 Phone: 602-417-9200

Receipt

No:

2493295

Transaction #: 2570156	
Date of Transaction: 01/04/2012	
CUSTOMER:	
SUSAN J ALECKSYNAS PO BOX 927 OATMAN, AZ 86433-0927 US	

LINE #	QTY	DESCRIPTION	REMARKS	UNIT PRICE	TOTAL
1	1.00	LOCATABLE MINERALS / MINING CLAIMS-NOT NEW-UNADJUD, ONE AUTH NO. ONLY / MINING CLAIM MONEY RECEIVED CASES: AMC369004/\$90.00	POL 2011/9	- n/a -	90.00
TOTAL:					\$90.00

PAYMENT INFORMATION					
1	AMOUNT:	40.00	POSTMARKED:	12/29/2011	
	TYPE:	CHECK	RECEIVED:	01/04/2012	
	CHECK NO:	828			
	NAME:	ALECKSYNAS, SUSAN J PO BOX 927 OATMAN AZ 86433-0927 US			
2	AMOUNT:	50.00	POSTMARKED:	12/29/2011	
	TYPE:	CHECK	RECEIVED:	01/04/2012	
	CHECK NO:	829			
	NAME:	ALECKSYNAS, SUSAN J PO BOX 927 OATMAN AZ 86433-0927 US			

REMARKS

This receipt was generated by the automated BLM Collections and Billing System and is a paper representation of a portion of the official electronic record contained therein.

Amc 94025
Amc 369004

Form 3830-2
(January 2004)

UNITED STATES DEPARTMENT OF THE INTERIOR
BUREAU OF LAND MANAGEMENT

AT

MAINTENANCE FEE WAIVER CERTIFICATION

FORM APPROVED
OMB NO. 1004-0114
Expires: December 31, 2006

SEE INSTRUCTIONS ON REVERSE

(570)

1. This small miner waiver is filed for the assessment year beginning at noon on September 1, 2011 and ending at noon on September 1, 2012
2. The undersigned and all related parties owned ten or fewer mining claims, mill, or tunnel sites located and maintained on Federal lands in the United States of America on September 1, 2011.
3. The undersigned have performed the assessment work required by law for each mining claim listed prior to filing this waiver and understand that by filing this form; an affidavit of assessment work must be recorded by the December 30th following the filing of this waiver.
4. The undersigned understand that if the assessment work obligation has not yet come due under 30 U.S.C. 28 (for those claims in their first assessment year only); a notice of intent to hold reciting this condition must be recorded by the December 30th following the filing of this waiver.
5. The undersigned understand that mill and tunnel sites may also be listed upon this waiver and be waived from payment of the maintenance fee; and that a notice of intent to hold for these sites is required to be recorded by the December 30th immediately following the filing of this waiver.
6. The undersigned understand and acknowledge that pursuant to 43 U.S.C. 1212 and 18 U.S.C. 1001; the filing or recording of a false, fictitious, or fraudulent document with the Bureau of Land Management may result in a fine of up to \$250,000, a prison term not to exceed five years, or both.
7. The mining claims, mill or tunnel sites for which this waiver from payment of the maintenance fees is requested are:

CLAIM OR SITE NAME	BLM RECORDATION SERIAL NUMBER
1. ATLAS	94030 ✓
2. ATLAS	94031
3. ATLAS	94032
4. Gold Reserve	369004
5.	
6.	
7.	
8.	
9.	
10.	

The owner(s) (claimants) of the above mining claims and sites are:

Not Horner
(Owner's Name - Please Print)

POB 927
(Street or P.O. Box)

Oatman AZ 86433
(City) (State) (Zip Code)

Ng. Horner
(Owner's Signature)

928-514-7262

(Owner's Name - Please Print)

(Street or P.O. Box)

(City) (State) (Zip Code)

(Owner's Signature)

(Owner's Name - Please Print)

(Street or P.O. Box)

(City) (State) (Zip Code)

(Owner's Signature)

(Continued on page 2)

9/6/2011 AT

ENTERED INTO COMPUTER

486 entered

maintenance fees paid for 2012. Not eligible for waiver. owns 11 claims. AT

STAMP: SEP 30 PM 12:27 ARIZONA

(Owner's Name - Please Print)	(Owner's Signature)		
(Street or P.O. Box)	(City)	(State)	(Zip Code)
(Owner's Name - Please Print)	(Owner's Signature)		
(Street or P.O. Box)	(City)	(State)	(Zip Code)
(Owner's Name - Please Print)	(Owner's Signature)		
(Street or P.O. Box)	(City)	(State)	(Zip Code)
(Owner's Name - Please Print)	(Owner's Signature)		
(Street or P.O. Box)	(City)	(State)	(Zip Code)

INSTRUCTIONS

1. This certification is made under the provisions of § 1744 of Title 43 and § 28-28k of Title 30 of the United States Code; and the regulations thereunder (43 CFR Part 3830).
2. The claimant(s) must fill in the dates in paragraph 1 for the beginning and ending of the assessment year for which this waiver is sought.
3. The claimant(s) must fill in the date in paragraph 2 for the beginning of the assessment year for which this waiver is sought.
4. All claim and site names and Bureau of Land Management (BLM) serial numbers must be listed for the mining claims, mill sites, and tunnel sites for which the waiver is sought.
5. All owners of the mining claims, mill sites, and tunnel sites and their addresses must be given.
6. This waiver form must be signed by all the claimants or their designated agent, in original form. If an agent is designated, a notarized designation of agent, signed by all of the claimants with proper address given, must be submitted with this waiver.
7. This form must be filed no later than September 1st for the upcoming assessment year in the BLM State Office where the mining claims or sites are recorded, or the waiver cannot be granted by the BLM. (Example: to obtain a waiver for the assessment year 2000, which begins at noon on September 1, 1999, you must qualify for and file for a waiver no later than September 1, 1999, in the proper BLM State Office).
8. For all mining claims which require assessment work, you must record an affidavit of labor on or before the December 30th immediately following the filing of this waiver. For all other mining claims or sites waived, you must record a notice of intent to hold on or before the December 30th immediately following the filing of this waiver.
9. Mill and tunnel sites may also be listed upon this waiver and be waived from payment of the maintenance fee. A notice of intent to hold for these sites is required to be filed by the December 30th following the filing of this waiver.

NOTICE/BURDEN HOURS STATEMENT

The Privacy Act of 1974, as amended, and the regulation in 43 CFR 2.48(d) provide that you be furnished the following information in connection with the information required by this certification of waiver from rental fees.

AUTHORITY: 30 U.S.C. 28-28k; 43 U.S.C. 1201, 1457, 1740, and 1744; and 43 CFR 3830.

PRINCIPLE PURPOSE: This information is to be used to verify that the owner(s) (claimants) of a mining claim has complied with 30 U.S.C. 28f and is entitled to perform assessment work in lieu of paying the maintenance fee for the mining claims listed on this form.

ROUTINE USE: (1) Adjudication of the claimant(s) certification of waiver from paying the maintenance fee otherwise required by 30 U.S.C. 28f. (2) Disclosure may be made to appropriate Federal agencies when location is made within the agency's geographic area of responsibility. (3) Information from the record and/or the record will be transferred to the appropriate Federal, State, or local agency, or a member of the public in response to a specific request for pertinent information. (4) Information may also be provided to the Department of Justice or in a proceeding before a court or adjudicative body; or to Federal, State, local or foreign agencies when needed for enforcement of civil or criminal codes or applicable regulations concerning title rights upon the public land.

EFFECT OF NOT PROVIDING INFORMATION: Disclosure of this information is required by 30 U.S.C. 28f and 43 CFR Part 3830 for those qualified claimants wishing to take the small miner waiver allowed. Failure to supply the information required in this form to support the claimants certification of waiver from payment of the otherwise required maintenance fees will result in the waiver being disallowed and the mining claims subject to forfeiture by BLM under 30 U.S.C. 28i.

The Paperwork Reduction Act of 1995 requires us to inform you that:

This information is being collected to allow the BLM to determine if you qualify for a waiver from the payment of \$100 per mining claim or site maintenance fee established in 30 U.S.C. 28f and the implementing regulations at 43 CFR 3830. A response to this request is required in accordance with the statute to obtain your benefit.

BLM would like you to know that you do not have to respond to this, or any other, Federal agency-sponsored information collection unless it displays a currently valid OMB control number.

Public reporting burden for this form is estimated to average 8 minutes (0.133 hours) per response, including time to review instructions, gathering and maintaining data, and completing and reviewing the form. Direct comments regarding this burden estimate, or any other aspect of this form, to the U.S. Department of the Interior, Bureau of Land Management, (1004-0114) Bureau Information Collection Clearance Officer (WO-630), Mail Stop 401 LS, 1849 C St., N.W., Washington, D.C. 20240.

FOR OFFICIAL USE ONLY

Tony -
can you please

Call -

needs POL

2011 \$10.00 claim

even though MF for
2012

pd
Told Hoyer
& he will file
POL
his 11/8/2011

Thanks -

Amey

(Owner's Name - Please Print)	(Owner's Signature)		
(Street or P.O. Box)	(City)	(State)	(Zip Code)
(Owner's Name - Please Print)	(Owner's Signature)		
(Street or P.O. Box)	(City)	(State)	(Zip Code)
(Owner's Name - Please Print)	(Owner's Signature)		
(Street or P.O. Box)	(City)	(State)	(Zip Code)
(Owner's Name - Please Print)	(Owner's Signature)		
(Street or P.O. Box)	(City)	(State)	(Zip Code)

INSTRUCTIONS

1. This certification is made under the provisions of § 1744 of Title 43 and § 28-28k of Title 30 of the United States Code; and the regulations thereunder (43 CFR Part 3830).
2. The claimant(s) must fill in the dates in paragraph 1 for the beginning and ending of the assessment year for which this waiver is sought.
3. The claimant(s) must fill in the date in paragraph 2 for the beginning of the assessment year for which this waiver is sought.
4. All claim and site names and Bureau of Land Management (BLM) serial numbers must be listed for the mining claims, mill sites, and tunnel sites for which the waiver is sought.
5. All owners of the mining claims, mill sites, and tunnel sites and their addresses must be given.
6. This waiver form must be signed by all the claimants or their designated agent, in original form. If an agent is designated, a notarized designation of agent, signed by all of the claimants with proper address given, must be submitted with this waiver.
7. This form must be filed no later than September 1st for the upcoming assessment year in the BLM State Office where the mining claims or sites are recorded, or the waiver cannot be granted by the BLM. (Example: to obtain a waiver for the assessment year 2000, which begins at noon on September 1, 1999, you must qualify for and file for a waiver no later than September 1, 1999, in the proper BLM State Office).
8. For all mining claims which require assessment work, you must record an affidavit of labor on or before the December 30th immediately following the filing of this waiver. For all other mining claims or sites waived, you must record a notice of intent to hold on or before the December 30th immediately following the filing of this waiver.
9. Mill and tunnel sites may also be listed upon this waiver and be waived from payment of the maintenance fee. A notice of intent to hold for these sites is required to be filed by the December 30th following the filing of this waiver.

NOTICE/BURDEN HOURS STATEMENT

The Privacy Act of 1974, as amended, and the regulation in 43 CFR 2.48(d) provide that you be furnished the following information in connection with the information required by this certification of waiver from rental fees.

AUTHORITY: 30 U.S.C. 28-28k; 43 U.S.C. 1201, 1457, 1740, and 1744; and 43 CFR 3830.

PRINCIPLE PURPOSE: This information is to be used to verify that the owner(s) (claimants) of a mining claim has complied with 30 U.S.C. 28f and is entitled to perform assessment work in lieu of paying the maintenance fee for the mining claims listed on this form.

ROUTINE USE: (1) Adjudication of the claimant(s) certification of waiver from paying the maintenance fee otherwise required by 30 U.S.C. 28f. (2) Disclosure may be made to appropriate Federal agencies when location is made within the agency's geographic area of responsibility. (3) Information from the record and/or the record will be transferred to the appropriate Federal, State, or local agency, or a member of the public in response to a specific request for pertinent information. (4) Information may also be provided to the Department of Justice or in a proceeding before a court or adjudicative body; or to Federal, State, local or foreign agencies when needed for enforcement of civil or criminal codes or applicable regulations concerning title rights upon the public land.

EFFECT OF NOT PROVIDING INFORMATION: Disclosure of this information is required by 30 U.S.C. 28f and 43 CFR Part 3830 for those qualified claimants wishing to take the small miner waiver allowed. Failure to supply the information required in this form to support the claimants certification of waiver from payment of the otherwise required maintenance fees will result in the waiver being disallowed and the mining claims subject to forfeiture by BLM under 30 U.S.C. 28i.

The Paperwork Reduction Act of 1995 requires us to inform you that:

This information is being collected to allow the BLM to determine if you qualify for a waiver from the payment of \$100 per mining claim or site maintenance fee established in 30 U.S.C. 28f and the implementing regulations at 43 CFR 3830. A response to this request is required in accordance with the statute to obtain your benefit.

BLM would like you to know that you do not have to respond to this, or any other, Federal agency-sponsored information collection unless it displays a currently valid OMB control number.

Public reporting burden for this form is estimated to average 8 minutes (0.133 hours) per response, including time to review instructions, gathering and maintaining data, and completing and reviewing the form. Direct comments regarding this burden estimate, or any other aspect of this form, to the U.S. Department of the Interior, Bureau of Land Management, (1004-0114) Bureau Information Collection Clearance Officer (WO-630), Mail Stop 401 LS, 1849 C St, N.W., Washington, D.C. 20240.

FOR OFFICIAL USE ONLY

RECEIVED
 STATE OFFICE
 JUN 30 12:20
 ARIZONA

	Admin State	Cust Nm	Address	City	State	Zip	Mc Claim Nm	Serial Nr Full
1	AZ	HORNER N J	PO BOX 927	OATMAN	AZ	864330927	GOLD GULCH PLAC	AMC409953 MF
2	AZ						GOLD GULCH PLAC	AMC409954 MF
3	AZ						GOLD GULCH PLAC	AMC409955 MF
4	AZ						GOLD GULCH PLAC	AMC409956 MF
5	AZ						GOLD GULCH PLAC	AMC409957 MF
6	AZ						GOLD GULCH PLAC	AMC409958 MF
7	AZ	HORNER NATHANIE	BOX 927			86433	ARIZONA-VIVIAN	AMC363919 MF
8	AZ						WHITE CHIEF EXT #	AMC368495 no 2012
9	AZ						GOLD RESERVE	AMC369004 W
10	AZ						ATLAS #1	AMC94030 W
11	AZ						ATLAS #2	AMC94031 W
12	AZ						ATLAS #3	AMC94032 W

2420374
Dana
Hering

2421912

Horner
\$100

11

	Mc Lead Case Ser Nr	Last Assess Yr	Last Assess Cd	Computed
1	AMC409952	2011	484	OATMAN, AZ 86433-0
2		2011	484	OATMAN, AZ 86433-0
3		2011	484	OATMAN, AZ 86433-0
4		2011	484	OATMAN, AZ 86433-0
5		2011	484	OATMAN, AZ 86433-0
6		2011	484	OATMAN, AZ 86433-0
7	AMC363919	2011	483	OATMAN, AZ 86433
8	AMC368495	2011	483	OATMAN, AZ 86433
9	AMC369004	2011	483	OATMAN, AZ 86433
10	AMC94025	2011	483	OATMAN, AZ 86433
11		2011	483	OATMAN, AZ 86433
12		2011	483	OATMAN, AZ 86433

7 36433-0

UNITED STATES
DEPARTMENT OF THE INTERIOR
BUREAU OF LAND MANAGEMENT

Amc 94025
Amc 369004
Amc 363919

CREDIT CARD PAYMENT
For Mining Claim Maintenance Fee

THIS IS A CHANGE OF ADDRESS

TELEPHONE SUBMISSION - ACCURACY OF THE BELOW INFORMATION IS THE RESPONSIBILITY OF THE CLAIMANT/OWNER

NAME N. J. Horner
ADDRESS PO Box 927
CITY Oatman OATMAN STATE AZ ZIP 86433
PHONE # 928 - 547-7262

SEND RECEIPT TO Above address
 Other (Include Name and Mailing Address):

AMC NUMBER

see attached

CLAIM/SITE NAME

5 # of Claim/Site
x 140.00 Each
\$ 700.00 Total Charged SC (INITIALS)

RECEIPT # 2421912

DATE STAMP

RECEIVED
BLM AZ STATE OFFICE
2011 AUG 31 A 10:58
PHOENIX, ARIZONA

ENTERED INTO COMPUTER
9/8/11 AT

***** FOR OFFICIAL USE ONLY *****

DATE _____ INITIALS _____ VERIFIED _____

Jacks claims

602-417-9556
8-30-2011

N.J. Horner

928 514-7262
651 269-4073

Arizona Mining Claims

Atlas #1	AMC 94030
Atlas #2	AMC 94031
Atlas #3	AMC 94032
Gold Reserve	AMC 369004
Arizona Vivian	AMC 363919

United States Department of the Interior
Bureau of Land Management
 LANDS/RECREATION & PLANNING
 ONE N CENTRAL AVE
 PHOENIX, AZ 85004 -2203
 Phone: 602-417-9200

Receipt

No: 2421912

Transaction #: 2497356	
Date of Transaction: 08/31/2011	
CUSTOMER:	
NATHANIEL HORNER PO BOX 927 OATMAN, AZ 86433-0927 US	

LINE #	QTY	DESCRIPTION	REMARKS	UNIT PRICE	TOTAL
1	1.00	LOCATABLE MINERALS / MINING CLAIMS-NOT NEW-UNADJUD, ONE AUTH NO. ONLY / MINING CLAIM MONEY RECEIVED CASES: AMC94030/\$700.00	MAINT (1) 2012	- n/a -	700.00
TOTAL:					\$700.00

PAYMENT INFORMATION			
NOTE: Items will appear on credit card statement as "Bureau of Land Mgmt CO".			
1	AMOUNT:	700.00	POSTMARKED: N/A
	TYPE:	CREDIT CARD	RECEIVED: 08/31/2011
	NAME:	HORNER, NATHANIEL PO BOX 927 OATMAN AZ 86433-0927 US	
	CARD NO:	XXXXXXXXXXXX0490	AUTH CODE: 045716
	NAME ON CARD:	DANA P HERVIG	
	EXPIRES:	10/2012	
	SIGNATURE:		

REMARKS

This receipt was generated by the automated BLM Collections and Billing System and is a paper representation of a portion of the official electronic record contained therein.

UNITED STATES
DEPARTMENT OF THE INTERIOR
BUREAU OF LAND MANAGEMENT

MAINTENANCE FEE WAIVER CERTIFICATION

SEE INSTRUCTIONS ON REVERSE

AMC 384827
AMC 383238
AMC 363919
AMC 369004

443
AMC 368495
FORM APPROVED
OMB NO. 1004-0114
Expires: November 30, 2003
AMC 94025

1. This small miner waiver is filed for the assessment year beginning at noon on September 1, 2010 and ending at noon on September 1, 2011
2. The undersigned and all related parties owned ten or fewer mining claims, mill, or tunnel sites located and maintained on Federal lands in the United States of America on September 1, 2010
3. The undersigned have performed the assessment work required by law for each mining claim listed prior to filing this waiver and understand that by filing this form; an affidavit of assessment work must be recorded by the December 30th following the filing of this waiver.
4. The undersigned understand that if the assessment work obligation has not yet come due under 30 U.S.C. 28 (for those claims in their first assessment year only); a notice of intent to hold reciting this condition must be recorded by the December 30th following the filing of this waiver.
5. The undersigned understand that mill and tunnel sites may also be listed upon this waiver and be waived from payment of the maintenance fee; and that a notice of intent to hold for these sites is required to be recorded by the December 30th immediately following the filing of this waiver.
6. The undersigned understand and acknowledge that pursuant to 43 U.S.C. 1212 and 18 U.S.C. 1001; the filing or recording of a false, fictitious, or fraudulent document with the Bureau of Land Management may result in a fine of up to \$250,000, a prison term not to exceed five years, or both.
7. The mining claims, mill or tunnel sites for which this waiver from payment of the maintenance fees is requested are:

CLAIM OR SITE NAME	BLM RECORDATION SERIAL NUMBER
1. Atlas #1	94030
2. Atlas #2	94031
3. Atlas #3	94032
4. Gold Reserve	369004
5. Arizona Vivian	363919
6.	
7.	
8.	
9.	
10.	

The owner(s) (claimants) of the above mining claims and sites are:

Nathaniel J. Horner
(Owner's Name - Please Print)
P.O. Box 927
(Street or P.O. Box)
Oatman (City) AZ (State) 86433 (Zip Code)

Nathaniel J. Horner
(Owner's Signature)

(Owner's Name - Please Print)
(Street or P.O. Box)
(City) (State) (Zip Code)

(Owner's Signature)

(Owner's Name - Please Print)
(Street or P.O. Box)
(City) (State) (Zip Code)

(Owner's Signature)

(Continued on reverse)

ENTERED IN COMPUTER

RE 9/14/10

S/PB

RECEIVED
STATE OFFICE
2010 AUG 24 A 11:39
DENIX, ARIZONA

(Owner's Name - Please Print)

(Owner's Signature)

(Street or P.O. Box)

(City)

(State)

(Zip Code)

(Owner's Name - Please Print)

(Owner's Signature)

(Street or P.O. Box)

(City)

(State)

(Zip Code)

(Owner's Name - Please Print)

(Owner's Signature)

(Street or P.O. Box)

(City)

(State)

(Zip Code)

(Owner's Name - Please Print)

(Owner's Signature)

(Street or P.O. Box)

(City)

(State)

(Zip Code)

INSTRUCTIONS

1. This certification is made under the provisions of § 1744 of Title 43 and § 28-28k of Title 30 of the United States Code; and the regulations thereunder (43 CFR Part 3830).
2. The claimant(s) must fill in the dates in paragraph 1 for the beginning and ending of the assessment year for which this waiver is sought.
3. The claimant(s) must fill in the date in paragraph 2 for the beginning of the assessment year for which this waiver is sought.
4. All claim and site names and Bureau of Land Management (BLM) serial numbers must be listed for the mining claims, mill sites, and tunnel sites for which the waiver is sought.
5. All owners of the mining claims, mill sites, and tunnel sites and their addresses must be given.
6. This waiver form must be signed by all the claimants or their designated agent, in original form. If an agent is designated, a notarized designation of agent, signed by all of the claimants with proper address given, must be submitted with this waiver.

7. This form must be filed no later than September 1st for the upcoming assessment year in the BLM State Office where the mining claims or sites are recorded, or the waiver cannot be granted by the BLM. (Example: to obtain a waiver for the assessment year 2000, which begins at noon on September 1, 1999, you must qualify for and file for a waiver no later than September 1, 1999 in the proper BLM State Office).

8. For all mining claims which require assessment work, you must record an affidavit of labor on or before the December 30th immediately following the filing of this waiver. For all other mining claims or sites waived, you must record a notice of intent to hold on or before the December 30th immediately following the filing of this waiver.

9. Mill and tunnel sites may also be listed upon this waiver and be waived from payment of the maintenance fee. A notice of intent to hold for these sites is required to be filed by the December 30th following the filing of this waiver.

NOTICE/BURDEN HOURS STATEMENT

The Privacy Act of 1974 and the regulations in 43 CFR 2.48(d) provide that you be furnished the following information in connection with the information required by this certification of waiver from rental fees.

AUTHORITY: 30 U.S.C. 28-28k; 43 U.S.C. 1201, 1457, 1740, and 1744; and 43 CFR 3830.

PRINCIPLE PURPOSE: This information is to be used to verify that the owner(s) (claimants) of a mining claim has complied with 30 U.S.C. 28f and is entitled to perform assessment work in lieu of paying the maintenance fee for the mining claims listed on this form.

ROUTINE USE: (1) Adjudication of the claimant(s) certification of waiver from paying the maintenance fee otherwise required by 30 U.S.C. 28f. (2) Disclosure may be made to appropriate Federal agencies when location is made within the agency's geographic area of responsibility. (3) Information from the record and/or the record will be transferred to the appropriate Federal, State, or local agency, or a member of the public in response to a specific request for pertinent information. (4) Information may also be provided to the Department of Justice or in a proceeding before a court or adjudicative body; or to Federal, State, local or foreign agencies when needed for enforcement of civil or criminal codes or applicable regulations concerning title rights upon the public land.

EFFECT OF NOT PROVIDING INFORMATION: Disclosure of this information is required by 30 U.S.C. 28f and 43 CFR Part 3830 for those qualified claimants wishing to take the small miner waiver allowed. Failure to supply the information required in this form to support the claimant's certification of waiver from payment of the otherwise required maintenance fees will result in the waiver being disallowed and the mining claims subject to forfeiture by BLM under 30 U.S.C. 28i.

The Paperwork Reduction Act of 1995 requires us to inform you that:

This information is being collected to allow the BLM to determine if you qualify for a waiver from the payment of \$100 per mining claim or site maintenance fee established in 30 U.S.C. 28f and the implementing regulations at 43 CFR 3830. A response to this request is required in accordance with the statute to obtain your benefit.

BLM would like you to know that you do not have to respond to this, or any other, Federal agency-sponsored information collection unless it displays a currently valid OMB control number.

Public reporting burden for this form is estimated to average 8 minutes (0.133 hours) per response, including time to review instructions, gathering and maintaining data, and completing and reviewing the form. Direct comments regarding this burden estimate, or any other aspect of this form, to the U.S. Department of the Interior, Bureau of Land Management (1004-0114), Bureau Information Collection Clearance Officer (WO-630), Mail Stop 401 LS, 1849 C St., N.W., Washington, D.C. 20240.

FOR OFFICIAL USE ONLY

UNITED STATES
DEPARTMENT OF THE INTERIOR
BUREAU OF LAND MANAGEMENT

MAINTENANCE FEE WAIVER CERTIFICATION

SEE INSTRUCTIONS ON REVERSE

444

FORM APPROVED
OMB NO. 1004-0114
Expires: November 30, 2003

AMC 368495

1. This small miner waiver is filed for the assessment year beginning at noon on September 1, 2010 and ending at noon on September 1, 2011.
2. The undersigned and all related parties owned ten or fewer mining claims, mill, or tunnel sites located and maintained on Federal lands in the United States of America on September 1, 2010.
3. The undersigned have performed the assessment work required by law for each mining claim listed prior to filing this waiver and understand that by filing this form; an affidavit of assessment work must be recorded by the December 30th following the filing of this waiver.
4. The undersigned understand that if the assessment work obligation has not yet come due under 30 U.S.C. 28 (for those claims in their first assessment year only); a notice of intent to hold reciting this condition must be recorded by the December 30th following the filing of this waiver.
5. The undersigned understand that mill and tunnel sites may also be listed upon this waiver and be waived from payment of the maintenance fee; and that a notice of intent to hold for these sites is required to be recorded by the December 30th immediately following the filing of this waiver.
6. The undersigned understand and acknowledge that pursuant to 43 U.S.C. 1212 and 18 U.S.C. 1001; the filing or recording of a false, fictitious, or fraudulent document with the Bureau of Land Management may result in a fine of up to \$250,000, a prison term not to exceed five years, or both.
7. The mining claims, mill or tunnel sites for which this waiver from payment of the maintenance fees is requested are:

CLAIM OR SITE NAME	BLM RECORDATION SERIAL NUMBER
1. White Chief Ext #1 ✓	368495
2.	
3.	
4.	
5.	
6.	
7.	
8.	
9.	
10.	

The owner(s) (claimants) of the above mining claims and sites are:

Nathaniel J. Horner ✓
(Owner's Name - Please Print)

P.O. Box 927
(Street or P.O. Box)

Oatman, AZ 86433
(City) (State) (Zip Code)

Jim Buist
(Owner's Name - Please Print)

P.O. Box 34
(Street or P.O. Box)

Oatman, AZ 86433
(City) (State) (Zip Code)

(Owner's Name - Please Print)

(Street or P.O. Box)

(City) (State) (Zip Code)

Nathaniel J. Horner
(Owner's Signature)

Jim Buist
(Owner's Signature)

(Owner's Signature)

RECEIVED
BLM STATE OFFICE
2010 AUG 24 A 11:39
PHOENIX, ARIZONA

ENTERED IN COMPUTER
RE 9/14/10

(Continued on reverse)

1/PB

(Owner's Name - Please Print)

(Street or P.O. Box)

(Owner's Signature)

(City)

(State)

(Zip Code)

(Owner's Name - Please Print)

(Street or P.O. Box)

(Owner's Signature)

(City)

(State)

(Zip Code)

(Owner's Name - Please Print)

(Street or P.O. Box)

(Owner's Signature)

(City)

(State)

(Zip Code)

(Owner's Name - Please Print)

(Street or P.O. Box)

(Owner's Signature)

(City)

(State)

(Zip Code)

INSTRUCTIONS

1. This certification is made under the provisions of § 1744 of Title 43 and § 28-28k of Title 30 of the United States Code; and the regulations thereunder (43 CFR Part 3830).
2. The claimant(s) must fill in the dates in paragraph 1 for the beginning and ending of the assessment year for which this waiver is sought.
3. The claimant(s) must fill in the date in paragraph 2 for the beginning of the assessment year for which this waiver is sought.
4. All claims and site names and Bureau of Land Management (BLM) serial numbers must be listed for the mining claims, mill sites, and tunnel sites for which the waiver is sought.
5. All owners of the mining claims, mill sites, and tunnel sites and their addresses must be given.
6. This waiver form must be signed by all the claimants or their designated agent, in original form. If an agent is designated, a notarized designation of agent, signed by all of the claimants with proper address given, must be submitted with this waiver.

7. This form must be filed no later than September 1st for the upcoming assessment year in the BLM State Office where the mining claims or sites are recorded, or the waiver cannot be granted by the BLM. (Example: to obtain a waiver for the assessment year 2000, which begins at noon on September 1, 1999, you must qualify for and file for a waiver no later than September 1, 1999 in the proper BLM State Office).
8. For all mining claims which require assessment work, you must record an affidavit of labor on or before the December 30th immediately following the filing of this waiver. For all other mining claims or sites waived, you must record a notice of intent to hold on or before the December 30th immediately following the filing of this waiver.
9. Mill and tunnel sites may also be listed upon this waiver and be waived from payment of the maintenance fee. A notice of intent to hold for these sites is required to be filed by the December 30th following the filing of this waiver.

NOTICE/BURDEN HOURS STATEMENT

The Privacy Act of 1974 and the regulations in 43 CFR 2.48(d) provide that you be furnished the following information in connection with the information required by this certification of waiver from rental fees.

AUTHORITY: 30 U.S.C. 28-28k; 43 U.S.C. 1201, 1457, 1740, and 1744; and 43 CFR 3830.

PRINCIPLE PURPOSE: This information is to be used to verify that the owner(s) (claimants) of a mining claim has complied with 30 U.S.C. 28f and is entitled to perform assessment work in lieu of paying the maintenance fee for the mining claims listed on this form.

ROUTINE USE: (1) Adjudication of the claimant(s) certification of waiver from paying the maintenance fee otherwise required by 30 U.S.C. 28f. (2) Disclosure may be made to appropriate Federal agencies when location is made within the agency's geographic area of responsibility. (3) Information from the record and/or the record will be transferred to the appropriate Federal, State, or local agency, or a member of the public in response to a specific request for pertinent information. (4) Information may also be provided to the Department of Justice or in a proceeding before a court or adjudicative body; or to Federal, State, local or foreign agencies when needed for enforcement of civil or criminal codes or applicable regulations concerning title rights upon the public land.

EFFECT OF NOT PROVIDING INFORMATION: Disclosure of this information is required by 30 U.S.C. 28f and 43 CFR Part 3830 for those qualified claimants wishing to take the small miner waiver allowed. Failure to supply the information required in this form to support the claimants certification of waiver from payment of the otherwise required maintenance fees will result in the waiver being disallowed and the mining claims subject to forfeiture by BLM under 30 U.S.C. 28i.

The Paperwork Reduction Act of 1995 requires us to inform you that:

This information is being collected to allow the BLM to determine if you qualify for a waiver from the payment of \$100 per mining claim or site maintenance fee established in 30 U.S.C. 28f and the implementing regulations at 43 CFR 3830. A response to this request is required in accordance with the statute to obtain your benefit.

BLM would like you to know that you do not have to respond to this, or any other, Federal agency-sponsored information collection unless it displays a currently valid OMB control number.

Public reporting burden for this form is estimated to average 8 minutes (0.133 hours) per response, including time to review instructions, gathering and maintaining data, and completing and reviewing the form. Direct comments regarding this burden estimate, or any other aspect of this form, to the U.S. Department of the Interior, Bureau of Land Management (1004-0114), Bureau Information Collection Clearance Officer (WO-630), Mail Stop 401 LS, 1849 C St., N.W., Washington, D.C. 20240.

FOR OFFICIAL USE ONLY

UNITED STATES
DEPARTMENT OF THE INTERIOR
BUREAU OF LAND MANAGEMENT

MAINTENANCE FEE WAIVER CERTIFICATION

SEE INSTRUCTIONS ON REVERSE

445

AMC 383238
FORM APPROVED
OMB NO. 1004-0114
Expires: November 30, 2003
AMC 384827

1. This small miner waiver is filed for the assessment year beginning at noon on September 1, 2010 and ending at noon on September 1, 2011
2. The undersigned and all related parties owned ten or fewer mining claims, mill, or tunnel sites located and maintained on Federal lands in the United States of America on September 1, 2010
3. The undersigned have performed the assessment work required by law for each mining claim listed prior to filing this waiver and understand that by filing this form; an affidavit of assessment work must be recorded by the December 30th following the filing of this waiver.
4. The undersigned understand that if the assessment work obligation has not yet come due under 30 U.S.C. 28 (for those claims in their first assessment year only); a notice of intent to hold reciting this condition must be recorded by the December 30th following the filing of this waiver.
5. The undersigned understand that mill and tunnel sites may also be listed upon this waiver and be waived from payment of the maintenance fee; and that a notice of intent to hold for these sites is required to be recorded by the December 30th immediately following the filing of this waiver.
6. The undersigned understand and acknowledge that pursuant to 43 U.S.C. 1212 and 18 U.S.C. 1001; the filing or recording of a false, fictitious, or fraudulent document with the Bureau of Land Management may result in a fine of up to \$250,000, a prison term not to exceed five years, or both.
7. The mining claims, mill or tunnel sites for which this waiver from payment of the maintenance fees is requested are:

CLAIM OR SITE NAME	BLM RECORDATION SERIAL NUMBER
1. Pluto #1 ✓	383238
2. Pluto #2	383239
3. Pluto #3	383240
4. Pluto #4	383241
5. Pluto Ext #1	384829
6. Pluto Ext #2	384830
7. Pluto Ext #3	384831
8. Pluto Ext #4	384832
9. Pluto Annex #1	384827
10. Pluto Annex #2	384828

The owner(s) (claimants) of the above mining claims and sites are:

Jusan Alecksynas ✓
(Owner's Name - Please Print)
P.O. Box 927
(Street or P.O. Box)
Oatman AZ 86433
(City) (State) (Zip Code)

Jusan Alecksynas
(Owner's Signature)

(Owner's Name - Please Print)

(Street or P.O. Box)

(City) (State) (Zip Code)

(Owner's Signature)
RECEIVED
BLM AZ STATE OFFICE
2010 AUG 24 A 11:39
PIEDMONT, ARIZONA

(Owner's Name - Please Print)

(Street or P.O. Box)

(City) (State) (Zip Code)

(Continued on reverse)

ENTERED IN COMPUTER

RE 9/14/10

10/ps

(Owner's Name - Please Print)

(Owner's Signature)

(Street or P.O. Box)

(City)

(State)

(Zip Code)

(Owner's Name - Please Print)

(Owner's Signature)

(Street or P.O. Box)

(City)

(State)

(Zip Code)

(Owner's Name - Please Print)

(Owner's Signature)

(Street or P.O. Box)

(City)

(State)

(Zip Code)

(Owner's Name - Please Print)

(Owner's Signature)

(Street or P.O. Box)

(City)

(State)

(Zip Code)

INSTRUCTIONS

1. This certification is made under the provisions of § 1744 of Title 43 and § 28-28k of Title 30 of the United States Code; and the regulations thereunder (43 CFR Part 3830).
2. The claimant(s) must fill in the dates in paragraph 1 for the beginning and ending of the assessment year for which this waiver is sought.
3. The claimant(s) must fill in the date in paragraph 2 for the beginning of the assessment year for which this waiver is sought.
4. All claim and site names and Bureau of Land Management (BLM) serial numbers must be listed for the mining claims, mill sites, and tunnel sites for which the waiver is sought.
5. All owners of the mining claims, mill sites, and tunnel sites and their addresses must be given.
6. This waiver form must be signed by all the claimants or their designated agent, in original form. If an agent is designated, a notarized designation of agent, signed by all of the claimants with proper address given, must be submitted with this waiver.

7. This form must be filed no later than September 1st for the upcoming assessment year in the BLM State Office where the mining claims or sites are recorded, or the waiver cannot be granted by the BLM. (Example: to obtain a waiver for the assessment year 2000, which begins at noon on September 1, 1999, you must qualify for and file for a waiver no later than September 1, 1999 in the proper BLM State Office).
8. For all mining claims which require assessment work, you must record an affidavit of labor on or before the December 30th immediately following the filing of this waiver. For all other mining claims or sites waived, you must record a notice of intent to hold on or before the December 30th immediately following the filing of this waiver.
9. Mill and tunnel sites may also be listed upon this waiver and be waived from payment of the maintenance fee. A notice of intent to hold for these sites is required to be filed by the December 30th following the filing of this waiver.

NOTICE/BURDEN HOURS STATEMENT

The Privacy Act of 1974 and the regulations in 43 CFR 2.48(d) provide that you be furnished the following information in connection with the information required by this certification of waiver from rental fees.

AUTHORITY: 30 U.S.C. 28-28k; 43 U.S.C. 1201, 1457, 1740, and 1744; and 43 CFR 3830.

PRINCIPLE PURPOSE: This information is to be used to verify that the owner(s) (claimants) of a mining claim has complied with 30 U.S.C. 28f and is entitled to perform assessment work in lieu of paying the maintenance fee for the mining claims listed on this form.

ROUTINE USE: (1) Adjudication of the claimant(s) certification of waiver from paying the maintenance fee otherwise required by 30 U.S.C. 28f. (2) Disclosure may be made to appropriate Federal agencies when location is made within the agency's geographic area of responsibility. (3) Information from the record and/or the record will be transferred to the appropriate Federal, State, or local agency, or a member of the public in response to a specific request for pertinent information. (4) Information may also be provided to the Department of Justice or in a proceeding before a court or adjudicative body; or to Federal, State, local or foreign agencies when needed for enforcement of civil or criminal codes or applicable regulations concerning title rights upon the public land.

EFFECT OF NOT PROVIDING INFORMATION: Disclosure of this information is required by 30 U.S.C. 28f and 43 CFR Part 3830 for those qualified claimants wishing to take the small miner waiver allowed. Failure to supply the information required in this form to support the claimants certification of waiver from payment of the otherwise required maintenance fees will result in the waiver being disallowed and the mining claims subject to forfeiture by BLM under 30 U.S.C. 28i.

The Paperwork Reduction Act of 1995 requires us to inform you that:

This information is being collected to allow the BLM to determine if you qualify for a waiver from the payment of \$100 per mining claim or site maintenance fee established in 30 U.S.C. 28f and the implementing regulations at 43 CFR 3830. A response to this request is required in accordance with the statute to obtain your benefit.

BLM would like you to know that you do not have to respond to this, or any other, Federal agency-sponsored information collection unless it displays a currently valid OMB control number.

Public reporting burden for this form is estimated to average 8 minutes (0.133 hours) per response, including time to review instructions, gathering and maintaining data, and completing and reviewing the form. Direct comments regarding this burden estimate, or any other aspect of this form, to the U.S. Department of the Interior, Bureau of Land Management (1004-0114), Bureau Information Collection Clearance Officer (WO-630), Mail Stop 401 LS, 1849 C St., N.W., Washington, D.C. 20240.

FOR OFFICIAL USE ONLY

J

When Recorded Return Document to:

Jack Horner
PO Box 927
Oatman, AZ. 86433

Check here is this is a change of address.

Telephone: _____

E-mail address: _____



PAGE: 1 of 2 FEE # 2009078447

B: 7661 P: 301


OFFICIAL RECORDS
OF MOHAVE COUNTY
CAROL MEIER,
COUNTY RECORDER



12/28/2009 10:16 AM Fee: \$19.00
DOC TYPE: PL
PAID BY: JACK HORNER

TIMELY

FILED



AFFIDAVIT OF PERFORMANCE OF ANNUAL WORK

- 1. State of Arizona, County of Mohave ss:
- 2. I (Name) Nathaniel Horner
- 3. Reside at (Address) P.O. Box 927

City Oatman County Mohave

State AZ Zip 86433 being duly sworn, depose and say that I am a citizen of the United States, more than eighteen years of age, and that all of the facts set forth in this affidavit, subject to the provisions and penalties of 18 U.S.C. 1001 pertaining to the filing of false, fictitious, or fraudulent statements with the United States, are true and correct according to the best of my knowledge, information and belief.

4. Owner's name and address (if not shown in Items 1-3 above) _____

5. That I am personally acquainted with the mining claim(s). The work and improvements were made by and at the expense of the owner(s) of said claim(s). Said contiguous group of claims, listed on this document, are situated in the

San Francisco (optional) Mining District; Mohave County, Arizona.

Line No.	AMC NUMBER	CLAIM/SITE NAME	COUNTY RECORDER DATA (if available)	TWP	RNG	SEC
1	94030	ATLAS# 1	BK 591 Pg. 720, 721	20	19N	20W
2	94031	ATLAS# 2	BK 591 Pg. 722, 723	20/21	19N	20W
3	94032	ATLAS# 3	BK 591 Pg. 724, 725	20	19N	20W
4						
5						
6						

94025

12/28/2009

POSTMARKED
TIMELY

Form: MCF108
Revised Jan. 2006
Page 1 of 2

18

BLM
Date
Stamp

2010 JAN - 4 A 7:48
PHOENIX, ARIZONA

RECEIVED
BLM AZ STATE OFFICE

TIMELY
FILED

7					
8					
9					
10					

6. That between the dates starting at 12 o'clock noon on September 1, 20 08 and ending at 12 o'clock noon on September 1, 20 09 at least \$ 450⁰⁰ dollars worth of work and improvements were done and performed upon said claim(s) or upon one or more of a contiguous group of claims for the benefit of all, wholly or partly outside of a contiguous group of claims for the benefit of all, not including the location work.

7. That the following persons were employed to perform the work and improvements described herein: _____

Ron Grenn and Buddy Rhem

8. That the work and improvements performed were: trenching along vein and running ore samples, fixed washed out road


9. Dated: _____ Signature: Nathaniel Horner

SUBSCRIBED AND SWORN TO before me, a Notary Public, this 28 day of December 2009

By: Nathaniel Horner

Notary Public [Signature]

My Commission Expires 6-8-2012




No. of Claims: 1 x \$10 = 10.00
 Check No.: MO Init. SP28
 Receipt No.: 2064086
 For BLM Use Only

Bureau of Land Management
 Arizona State Office
www.az.blm.gov

J.

When Recorded Return Document to:

JACK HORNER
P.O. Box 927
Ortman, AZ
86433



PAGE: 1 of 2 FEE # 2009078445

B: 7661 P: 297

OFFICIAL RECORDS
OF MOHAVE COUNTY
CAROL MEIER,
COUNTY RECORDER



Check here is this is a change of address.

Telephone: _____

E-mail address: _____

12/28/2009 10:16 AM Fee: \$19.00

DOC TYPE: PL

PAID BY: JACK HORNER

Post marked 12/28/2009 T8.

AFFIDAVIT OF PERFORMANCE OF ANNUAL WORK

1. State of Arizona, County of Mohave ss:

2. I (Name) Nathaniel Horner

3. Reside at (Address) P.O. Box 927


City Ortman County Mohave

State AZ Zip 86433 being duly sworn, depose and say that I am a citizen of the United States, more than eighteen years of age, and that all of the facts set forth in this affidavit, subject to the provisions and penalties of 18 U.S.C. 1001 pertaining to the filing of false, fictitious, or fraudulent statements with the United States, are true and correct according to the best of my knowledge, information and belief.

4. Owner's name and address (if not shown in Items 1-3 above) _____

5. That I am personally acquainted with the mining claim(s). The work and improvements were made by and at the expense of the owner(s) of said claim(s). Said contiguous group of claims, listed on this document, are situated in the

San Francisco (optional) Mining District; Mohave County, Arizona.



Line No.	AMC NUMBER	CLAIM/SITE NAME	COUNTY RECORDER DATA (If available)	TWP	RNG	SEC
1	363919	ARIZONA VIVIAN	Bk 5216 pg 81	20/21	19N	20W
2						
3						
4						
5						
6						

**POSTMARKED
TIMELY**

Form: MCF108
Revised Jan. 2006
Page 1 of 2

L

AS

RECEIVED
 BLM AZ STATE OFFICE
 2010 JAN -11 A T 11:18
 DIRECTOR'S OFFICE
 BLM
 Date
 Stamp

7						
8						
9						
10						

6. That between the dates starting at 12 o'clock noon on September 1, 2008 and ending at 12 o'clock noon on September 1, 2009 at least \$ 200.00 dollars worth of work and improvements were done and performed upon said claim(s) or upon one or more of a contiguous group of claims for the benefit of all, wholly or partly outside of a contiguous group of claims for the benefit of all, not including the location work.

7. That the following persons were employed to perform the work and improvements described herein: _____

Ron Green. ~~road work~~

8. That the work and improvements performed were: road work into gulch and clearing debris from adit.

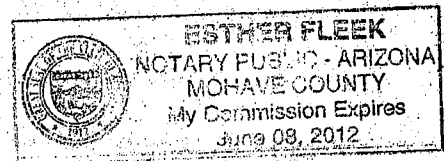
9. Dated: _____ Signature: Nathaniel Horner

SUBSCRIBED AND SWORN TO before me, a Notary Public, this 28 day of December 2009

By: Nathaniel Horner

Notary Public

My Commission Expires 6-8-2012



Bureau of Land Management
 Arizona State Office
 www.az.blm.gov

No. of Claims: 1 x \$10 = 10.00
 Check No.: 2064086 Init. SPJ
 Receipt No.: 2064086
 For BLM Use Only

AMC 894025
 AMC 369004
 AMC 363919
 AMC 368495

When Recorded Return Document to:

Jack Horner
PO Box 927
Oatman, AZ 86433



PAGE: 1 of 2 FEE # 2009078448

B: 7661 P: 303



OFFICIAL RECORDS
 OF MOHAVE COUNTY
 CAROL MEIER,
 COUNTY RECORDER

Check here if this is a change of address.

Telephone: _____

E-mail address: _____


**TIMELY
 FILED**

12/28/2009 10:16 AM Fee: \$19.00
 DOC TYPE: PL
 PAID BY: JACK HORNER

post marked 12/28/2009 T.S.

AFFIDAVIT OF PERFORMANCE OF ANNUAL WORK

1. State of Arizona, County of Mohave ss:
2. I (Name) Nathaniel Horner
3. Reside at (Address) P.O. Box 927



City Oatman County Mohave

State AZ Zip 86433 being duly sworn, depose and say that I am a citizen of the United States, more than eighteen years of age, and that all of the facts set forth in this affidavit, subject to the provisions and penalties of 18 U.S.C. 1001 pertaining to the filing of false, fictitious, or fraudulent statements with the United States, are true and correct according to the best of my knowledge, information and belief.

4. Owner's name and address (If not shown in Items 1-3 above) _____

5. That I am personally acquainted with the mining claim(s). The work and improvements were made by and at the expense of the owner(s) of said claim(s). Said contiguous group of claims, listed on this document, are situated in the

San Francisco (optional) Mining District; Mohave County, Arizona.

Line No.	AMC NUMBER	CLAIM/SITE NAME	COUNTY RECORDER DATA (If available)	TWP	RNG	SEC
<u>1</u>	<u>369004</u>	<u>Gold Reserve</u>	<u>BR5873 pg 467</u>	<u>19N</u>	<u>20W</u>	<u>6</u>
2						
3						
4						
5						
6						

4/26/2010
ENTERED INTO COMPUTER

**POSTMARKED
 TIMELY**

Form: MCF103
 Revised Jan. 2006
 Page 1 of 2

BLM
Date
Stamp

2010 JAN - 4 A
PHOENIX, ARIZONA

RECEIVED
BLM AZ STATE OFFICE

FILED
TIMELY

7						
8						
9						
10						

6. That between the dates starting at 12 o'clock noon on September 1, 2008 and ending at 12 o'clock noon on September 1, 2009 at least \$ 500⁰⁰ dollars worth of work and improvements were done and performed upon said claim(s) or upon one or more of a contiguous group of claims for the benefit of all, wholly or partly outside of a contiguous group of claims for the benefit of all, not including the location work.

7. That the following persons were employed to perform the work and improvements described herein: _____
Dennis Pappas, Ron Green and Buddy Rhem

8. That the work and improvements performed were: re built road where washed out
Trench sampling down to bedrock

9. Dated: _____ Signature: Nathaniel Horner

SUBSCRIBED AND SWORN TO before me, a Notary Public, this 28 day of December 2009

By: [Signature] NATHANIEL HORNER

Notary Public _____

My Commission Expires 6-8-2012

NOTARY PUBLIC
NOTARY PUBLIC - ARIZONA
MOHAVE COUNTY
My Commission Expires
June 08, 2012

Bureau of Land Management
Arizona State Office
www.az.blm.gov

No. of Claims: 1 x \$10 = 10.00
Check No.: MO Init. SPJ
Receipt No.: 2064086
For BLM Use Only

United States Department of the Interior

Bureau of Land Management
 BUSINESS & SUPPORT SVCS DIV
 ONE N CENTRAL AVE SUITE 800
 PHOENIX, AZ 85004 -4427
 Phone: (602) 417-9200

Receipt

No:

2064086

Transaction #: 2130464	
Date of Transaction: 01/05/2010	
CUSTOMER:	JACK HORNER PO BOX 927 OATMAN,AZ 86433-0927 US

TIMELY FILED

LINE #	QTY	DESCRIPTION	REMARKS	UNIT PRICE	TOTAL
1	1.00	LOCATABLE MINERALS / MINING CLAIMS-NOT NEW-UNADJUD,ONE AUTH NO. ONLY / MINING CLAIM MONEY RECEIVED CASES: AMC369004/\$40.00	POL-4	- n/a -	40.00
TOTAL:					\$40.00

PAYMENT INFORMATION					
1	AMOUNT:	40.00	POSTMARKED:	12/28/2009	
	TYPE:	CHECK	RECEIVED:	01/04/2010	
	CHECK NO:	50314294978			
	NAME:	HORNER, NATHANIEL PO BOX 927 OATMAN AZ 86433-0927 US			

REMARKS

This receipt was generated by the automated BLM Collections and Billing System and is a paper representation of a portion of the official electronic record contained therein.

United States Department of the Interior

Bureau of Land Management
 BUSINESS & SUPPORT SVCS DIV
 ONE N CENTRAL AVE SUITE 800
 PHOENIX, AZ 85004 -4427
 Phone: (602) 417-9200

Receipt

No:

2109428

Transaction #: 2177357	
Date of Transaction: 03/30/2010	
CUSTOMER:	NATHANIEL HORNER PO BOX 927 OATMAN, AZ 86433-0927 US

LINE #	QTY	DESCRIPTION	REMARKS	UNIT PRICE	TOTAL
1	1.00	LOCATABLE MINERALS / MINING CLAIMS-NOT NEW-UNADJUD, ONE AUTH NO. ONLY / MINING CLAIM MONEY RECEIVED CASES: AMC369004/\$20.00	ADDITIONAL PAYMENT FOR POLS	- n/a -	20.00
TOTAL:					\$20.00

PAYMENT INFORMATION					
1	AMOUNT:	20.00	POSTMARKED:	03/26/2010	
	TYPE:	CHECK	RECEIVED:	03/30/2010	
	CHECK NO:	765			
	NAME:	ALECKSYNAS, SUSAN J PO BOX 927 OATMAN AZ 86433-0927 US			

REMARKS
ADDITIONAL POL PAYMENT FOR RECEIPT #2064086

This receipt was generated by the automated BLM Collections and Billing System and is a paper representation of a portion of the official electronic record contained therein.

Paid on AMC 94031 & 94032

United States Department of the Interior
 Bureau of Land Management
 BUSINESS & SUPPORT SVCS DIV
 ONE N CENTRAL AVE SUITE 800
 PHOENIX, AZ 85004 -4427
 Phone: (602) 417-9200

Receipt

No: 2064086

Transaction #: 2130464

Date of Transaction: 01/05/2010

CUSTOMER: JACK HORNER
 PO BOX 927
 OATMAN, AZ 86433-0927 US

LINE #	QTY	DESCRIPTION	REMARKS	UNIT PRICE	TOTAL
1	1.00	LOCATABLE MINERALS / MINING CLAIMS-NOT NEW-UNADJUD, ONE AUTH NO. ONLY / MINING CLAIM MONEY RECEIVED CASES: AMC369004/\$40.00	POL-4	- n/a -	40.00
TOTAL:					\$40.00

PAYMENT INFORMATION

1	AMOUNT:	40.00	POSTMARKED:	12/28/2009
	TYPE:	CHECK	RECEIVED:	01/04/2010
	CHECK NO:	50314294978		
	NAME:	HORNER, NATHANIEL PO BOX 927 OATMAN AZ 86433-0927 US		

REMARKS

This receipt was generated by the automated BLM Collections and Billing System and is a paper representation of a portion of the official electronic record contained therein.

No POH doc with this

UNITED STATES
DEPARTMENT OF THE INTERIOR
BUREAU OF LAND MANAGEMENT

MAINTENANCE FEE WAIVER CERTIFICATION

dh

AMC 94025
AMC 363919
AMC 369004
FORM APPROVED
OMB NO. 1004-0114
Expires: February 28, 2010
(634)

SEE INSTRUCTIONS ON PAGE 2

- This small miner waiver is filed for the assessment year beginning at noon on September 1, 2009 and ending at noon on September 1, 2010.
- The undersigned and all related parties owned ten or fewer mining claims, mill, or tunnel sites located and maintained on Federal lands in the United States of America on September 1, 2009.
- The undersigned have performed the assessment work required by law for each mining claim listed prior to filing this waiver and understand that by filing this form; an affidavit of assessment work must be recorded by the December 30th following the filing of this waiver.
- The undersigned understand that if the assessment work obligation has not yet come due under 30 U.S.C. 28 (for those claims in their first assessment year only); a notice of intent to hold reciting this condition must be recorded by the December 30th following the filing of this waiver.
- The undersigned understand that mill and tunnel sites may also be listed upon this waiver and be waived from payment of the maintenance fee; and that a notice of intent to hold for these sites is required to be recorded by the December 30th immediately following the filing of this waiver.
- The undersigned understand and acknowledge that pursuant to 43 U.S.C. 1212 and 18 U.S.C. 1001; the filing or recording of a false, fictitious, or fraudulent document with the Bureau of Land Management may result in a fine of up to \$250,000, a prison term not to exceed five years, or both.
- The mining claims, mill or tunnel sites for which this waiver from payment of the maintenance fees is requested are:

CLAIM OR SITE NAME	BLM RECORDATION SERIAL NUMBER
1. <u>ATLAS #1</u>	<u>94030</u>
2. <u>ATLAS #2</u>	94031 <u>94031</u>
3. <u>ATLAS #3</u>	<u>94032</u>
4. <u>Gold Reserve</u>	<u>369004</u>
5. <u>AZ. Vivian</u>	<u>363919</u>
6.	
7.	
8.	
9.	
10.	

RECEIVED
BLM AZ STATE OFFICE
2009 AUG 20 18
PHOENIX, ARIZONA

The owner(s) (claimants) of the above mining claims and sites are:

Nathaniel J. Horner
(Owner's Name - Please Print)

Nathaniel J. Horner
(Owner's Signature)

P.O. Box 927
(Street or P.O. Box)

Datman AZ 86433
(City) (State) (Zip Code)

(Owner's Name - Please Print)

(Owner's Signature)

(Street or P.O. Box)

(City) (State) (Zip Code)

(Owner's Name - Please Print)

(Owner's Signature)

(Street or P.O. Box)

(City) (State) (Zip Code)

ENTERED IN COMPUTER

RE 9/23/09

(Owner's Name - Please Print)

(Owner's Signature)

(Street or P.O. Box)

(City) (State) (Zip Code)

(Owner's Name - Please Print)

(Owner's Signature)

(Street or P.O. Box)

(City) (State) (Zip Code)

(Owner's Name - Please Print)

(Owner's Signature)

(Street or P.O. Box)

(City) (State) (Zip Code)

(Owner's Name - Please Print)

(Owner's Signature)

(Street or P.O. Box)

(City) (State) (Zip Code)

Title 18 U.S.C. Section 1001 and Title 43 U.S.C. Section 1212 makes it a crime for any person knowingly and willfully to make to any department or agency of the United States any false, fictitious or fraudulent statements or representations as to any matter within its jurisdiction.

INSTRUCTIONS

1. This certification is made under the provisions of §1744 of Title 43 and § 28-28k of Title 30 of the United States Code; and the regulations thereunder (43 CFR Part 3830).
2. The claimant(s) must fill in the dates in paragraph 1 for the beginning and ending of the assessment year for which this waiver is sought.
3. The claimant(s) must fill in the date in paragraph 2 for the beginning of the assessment year for which this waiver is sought.
4. All claim and site names and Bureau of Land Management (BLM) serial numbers must be listed for the mining claims, mill sites, and tunnel sites for which the waiver is sought.
5. All owners of the mining claims, mill sites, and tunnel sites and their addresses must be given.
6. This waiver form must be signed by all the claimants or their designated agent, in original form. If an agent is designated, a notarized designation of agent, signed by all of the claimants with proper address given, must be submitted with this waiver.
7. This form must be filed no later than September 1st for the upcoming assessment year in the BLM State Office where the mining claims or sites are recorded, or the waiver cannot be granted by the BLM. (Example: to obtain a waiver for the assessment year 2000, which begins at noon on September 1, 1999, you must qualify for and file for a waiver no later than September 1, 1999, in the proper BLM State Office).
8. For all mining claims which require assessment work, you must record an affidavit of labor on or before the December 30th immediately following the filing of this waiver. For all other mining claims or sites waived, you must record a notice of intent to hold on or before the December 30th immediately following the filing of this waiver.
9. Mill and tunnel sites may also be listed upon this waiver and be waived from payment of the maintenance fee. A notice of intent to hold for these sites is required to be filed by the December 30th following the filing of this waiver.

FOR OFFICIAL USE ONLY

2

When Recorded Return Document to:

Jack Horner
P.O. Box 927
Catman, AZ 86433

Check here if this is a change of address.

Telephone: _____

E-mail address: _____

PAGE: 1 of 2 FEE # 2008079587

B: 7365 P: 330

OFFICIAL RECORDS
OF MOHAVE COUNTY
JOAN MCCALL,
COUNTY RECORDER



12/12/2008 11:59 AM Fee: \$19.00
DOC TYPE: PL
PAID BY: JACK HORNER AMC 363765

AMC 369004
AMC 94025
AMC 363919
AMC 368495

AFFIDAVIT OF PERFORMANCE OF ANNUAL WORK

- 1. State of Arizona, County of Mohave ss:
- 2. I (Name) Nathaniel J. Horner
- 3. Reside at (Address) P.O. Box 927

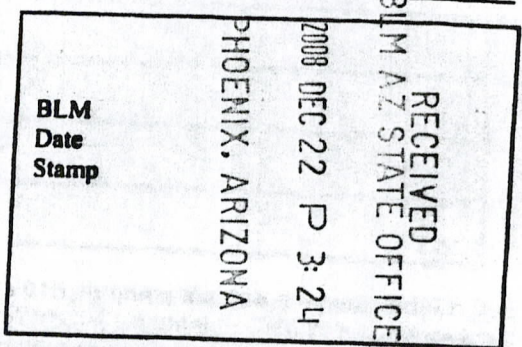
City Catman County Mohave

State AZ zip 86433 being duly sworn, depose and say that I am a citizen of the United States, more than eighteen years of age, and that all of the facts set forth in this affidavit, subject to the provisions and penalties of 18 U.S.C. 1001 pertaining to the filing of false, fictitious, or fraudulent statements with the United States, are true and correct according to the best of my knowledge, information and belief.

4. Owner's name and address (if not shown in items 1-3 above): _____

5. That I am personally acquainted with the mining claim(s). The work and improvements were made by and at the expense of the owner(s) of said claim(s). Said contiguous group of claims, listed on this document, are situated in the

San Francisco (optional) Mining District; Mohave County, Arizona.



Line No.	AMC NUMBER	CLAIM/SITE NAME	COUNTY RECORDER DATA (If available)	TWP	RNG	SEC
1	363765	Champion	Bk 5216 pg 83	19N	20W	21
2						
3						
4						
5						
6						

RS 1/15/09

AFFIDAVIT OF PERFORMANCE OF ANNUAL WORK - page 2

BLM
Date
Stamp

7						
8						
9						
10						

6. That between the dates starting at 12 o'clock noon on September 1, 2007 and ending at 12 o'clock noon on September 1, 2008 at least \$ 30000 dollars worth of work and improvements were done and performed upon said claim(s) or upon one or more of a contiguous group of claims for the benefit of all, wholly or partly outside of a contiguous group of claims for the benefit of all, not including the location work.

7. That the following persons were employed to perform the work and improvements described herein: _____

Pete Herrea

8. That the work and improvements performed were: Sampling along vein and Assay
Geo chem and road work

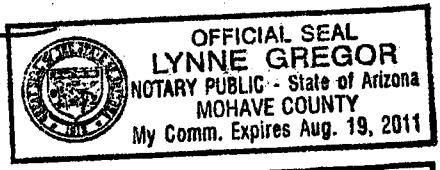
9. Dated: 12/12/08 Signature: Nathanial J Horner

SUBSCRIBED AND SWORN TO before me, a Notary Public, this 12th day of Dec 20 08

By: NATHANIEL JOHN HORNER

Notary Public Lynne Gregor

My Commission Expires Aug. 19, 2011



Bureau of Land Management
Arizona State Office
www.az.blm.gov

No. of Claims: 1 x \$10 = 10.00
Check No.: 719 Init. SMJ
Receipt No.: 1844691
For BLM Use Only

Form: MCF108
Revised Jan. 2006
Page 2 of 2

7

When Recorded Return Document to:

Jack Horner
P.O. Box 927
Catman, AZ 86433

Check here if this is a change of address.

Telephone: _____

E-mail address: _____



PAGE: 1 of 2 FEE # 2008079588

B: 7365 P: 328

OFFICIAL RECORDS
OF MOHAVE COUNTY
JOAN MCCALL
COUNTY RECORDER



12/12/2008 11:59 AM Fee: \$19.00
DOC TYPE: PL
PAID BY: JACK HORNER

AFFIDAVIT OF PERFORMANCE OF ANNUAL WORK

1. State of Arizona, County of Mohave ss:

2. I (Name) Nathaniel J. Horner

3. Reside at (Address) P.O. Box 927

City Catman County Mohave

State AZ zip 86433 being duly sworn, depose and say that I am a citizen of the United States, more than eighteen years of age, and that all of the facts set forth in this affidavit, subject to the provisions and penalties of 18 U.S.C. 1001 pertaining to the filing of false, fictitious, or fraudulent statements with the United States, are true and correct according to the best of my knowledge, information and belief.

4. Owner's name and address (if not shown in Items 1-3 above), _____

5. That I am personally acquainted with the mining claim(s). The work and improvements were made by and at the expense of the owner(s) of said claim(s). Said contiguous group of claims, listed on this document, are situated in the

San Francisco (optional) Mining District; _____ County, Arizona.

RECEIVED
BLM AZ STATE OFFICE
2008 DEC 22 P 3:24
PHOENIX, ARIZONA
BLM
Date
Stamp

Line No.	AMC NUMBER	CLAIM/SITE NAME	COUNTY RECORDER DATA (if available)	TWP	RNG	SEC
1	368495	White Chief Ext #1	BK 5851 pg. 58	19N	20W	26
2						
3						
4						
5						
6						

AFFIDAVIT OF PERFORMANCE OF ANNUAL WORK - page 2

BLM
Date
Stamp

7					
8					
9					
10					

6. That between the dates starting at 12 o'clock noon on September 1, 2007 and ending at 12 o'clock noon on September 1, 2008 at least \$ 200.00 dollars worth of work and improvements were done and performed upon said claim(s) or upon one or more of a contiguous group of claims for the benefit of all, wholly or partly outside of a contiguous group of claims for the benefit of all, not including the location work.

7. That the following persons were employed to perform the work and improvements described herein: _____

Richard Pierson and Pete Herrea

8. That the work and improvements performed were: Grab sampling on old dump assay and road work

9. Dated: 12/12/08 Signature: Nathaniel J Horner

SUBSCRIBED AND SWORN TO before me, a Notary Public, this 12TH day of Dec 20 08

By: NATHANIEL JOHN HORNER

Notary Public [Signature]

My Commission Expires Aug. 19, 2011



Bureau of Land Management
Arizona State Office
www.az.blm.gov

No. of Claims: 1 x \$10 = 10.00
 Check No.: 719 Init. SPJ
 Receipt No.: 1844691
 For BLM Use Only

When Recorded Return Document to:

PAGE: 1 of 2 FEE # 2008079585

Jack Horner
P.O. Box 927
Catman, AZ 86433

B: 7365 P: 326

OFFICIAL RECORDS
OF MOHAVE COUNTY
JOAN MCCALL,
COUNTY RECORDER



12/12/2008 11:59 AM Fee: \$19.00
DOC TYPE: PL
PAID BY: JACK HORNER

Check here is this is a change of address.

Telephone: _____

E-mail address: _____

AFFIDAVIT OF PERFORMANCE OF ANNUAL WORK

1. State of Arizona, County of Mohave ss.
2. I (Name) Nathaniel J. Horner
3. Reside at (Address) P.O. Box 927

RECEIVED
BLM AZ STATE OFFICE
2008 DEC 22 P 3:24
PHOENIX, ARIZONA
BLM
Date
Stamp

City Catman County Mohave

State AZ Zip 86433 being duly sworn, depose and say that I am a citizen of the United States, more than eighteen years of age, and that all of the facts set forth in this affidavit, subject to the provisions and penalties of 18 U.S.C. 1001 pertaining to the filing of false, fictitious, or fraudulent statements with the United States, are true and correct according to the best of my knowledge, information and belief.

4. Owner's name and address (if not shown in Items 1-3 above) _____

5. That I am personally acquainted with the mining claim(s). The work and improvements were made by and at the expense of the owner(s) of said claim(s). Said contiguous group of claims, listed on this document, are situated in the San Francisco (optional) Mining District; Mohave County, Arizona.

Line No.	AMC NUMBER	CLAIM/SITE NAME	COUNTY RECORDER DATA (If available)	TWP	RNG	SEC
1	3633919	AZ. Vivian	BK 5216 pg. 81	19N	20W	20, 21
2						
3						
4						
5						
6						

AFFIDAVIT OF PERFORMANCE OF ANNUAL WORK - page 2

BLM
Date
Stamp

7					
8					
9					
10					

6. That between the dates starting at 12 o'clock noon on September 1, 2007 and ending at 12 o'clock noon on September 1, 2008 at least \$ 250⁰⁰ dollars worth of work and improvements were done and performed upon said claim(s) or upon one or more of a contiguous group of claims for the benefit of all, wholly or partly outside of a contiguous group of claims for the benefit of all, not including the location work.

7. That the following persons were employed to perform the work and improvements described herein: _____

Dennis Pappas and James Briggs

8. That the work and improvements performed were: Sampling, and Assay and cleaning out old shaft

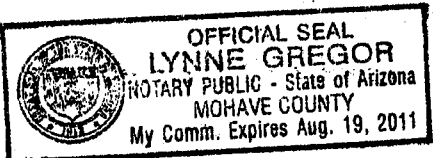
9. Dated: 12/12/08 Signature: Nathaniel J Horner

SUBSCRIBED AND SWORN TO before me, a Notary Public, this 12th day of Dec 2008

By: NATHANIEL JOHN HORNER

Notary Public Annie Kuehn

My Commission Expires Aug. 19, 2011



Bureau of Land Management
Arizona State Office
www.az.blm.gov

No. of Claims: 1 x \$10 = 10.00
 Check No.: 719 Init. SPB
 Receipt No.: 1844691
 For BLM Use Only

Form: MCF108
Revised Jan. 2006
Page 2 of 2

2

When Recorded Return Document to:

Jack Horner
P.O. Box 927
Patman, AZ 86433

BARCODE
PAGE: 1 of 2 FEE # 2008079584

B: 7365 P: 324

OFFICIAL RECORDS
OF MOHAVE COUNTY
JOAN MCCALL
COUNTY RECORDER



12/12/2008 11:59 AM Fee: \$19.00
DOC TYPE: PL
PAID BY: JACK HORNER


Check here is this is a change of address.

Telephone: _____

E-mail address: _____

AFFIDAVIT OF PERFORMANCE OF ANNUAL WORK

- 1. State of Arizona, County of Mohave ss:
- 2. I (Name) Nathaniel J. Horner
- 3. Reside at (Address) P.O. Box 927



City Patman County _____

State AZ Zip 86433 being duly sworn, depose and say that I am a citizen of the United States, more than eighteen years of age, and that all of the facts set forth in this affidavit, subject to the provisions and penalties of 18 U.S.C. 1001 pertaining to the filing of false, fictitious, or fraudulent statements with the United States, are true and correct according to the best of my knowledge, information and belief.

4. Owner's name and address (if not shown in Items 1-3 above). _____

5. That I am personally acquainted with the mining claim(s). The work and improvements were made by and at the expense of the owner(s) of said claim(s). Said contiguous group of claims, listed on this document, are situated in the

SAN FRANCISCO (optional) Mining District; Mohave County, Arizona.

Line No.	AMC NUMBER	CLAIM/SITE NAME	COUNTY RECORDER DATA (if available)	TWP	RNG	SEC
1	94030	ATLAS # 1	BK 591 pg. 720, 721	29N	20W	20
2	94031	ATLAS # 2	BK 591 pg. 722, 723	19N	20W	20/21
3	94032	ATLAS # 3	BK 591 pg. 724, 725	19N	20W	20
4						
5						
6						

AFFIDAVIT OF PERFORMANCE OF ANNUAL WORK - page 2

BLM
Date
Stamp

7					
8					
9					
10					

6. That between the dates starting at 12 o'clock noon on September 1, 2007 and ending at 12 o'clock noon on September 1, 2008 at least \$ 5000 dollars worth of work and improvements were done and performed upon said claim(s) or upon one or more of a contiguous group of claims for the benefit of all, wholly or partly outside of a contiguous group of claims for the benefit of all, not including the location work.

7. That the following persons were employed to perform the work and improvements described herein: Pete Herrera and George Klemick

8. That the work and improvements performed were: chip sampling and assay along vein

9. Dated: 12/12/08 Signature: Nathaniel J Horner

SUBSCRIBED AND SWORN TO before me, a Notary Public, this 12th day of Dec 2008

By: NATHANIEL JOHN HORNER

Notary Public Lynne Gregor

My Commission Expires Aug. 19, 2011



Bureau of Land Management
Arizona State Office
www.az.blm.gov

No. of Claims: 3 x \$10 = 30.00
Check No.: 719 Init. SPJ
Receipt No.: 1844691
For BLM Use Only

Form: MCF108
Revised Jan. 2006
Page 2 of 2

2

When Recorded Return Document to:

Jack Horner
P.O. Box 927
Datman, AZ, 86433

Check here is this is a change of address.

Telephone: _____

E-mail address: _____

PAGE: 1 of 2 FEE # 2008079588

B: 7365 P: 332

OFFICIAL RECORDS
OF MOHAVE COUNTY
JOAN MCCALL,
COUNTY RECORDER



12/12/2008 11:59 AM Fee: \$19.00
DOC TYPE: PL
PAID BY: JACK HORNER

AFFIDAVIT OF PERFORMANCE OF ANNUAL WORK

- 1. State of Arizona, County of Mohave ss:
- 2. I (Name) Nathaniel J. Horner
- 3. Reside at (Address) P.O. Box 927

City Datman County Mohave

State AZ zip 86433 being duly sworn, depose and say that I am a citizen of the United States, more than eighteen years of age, and that all of the facts set forth in this affidavit, subject to the provisions and penalties of 18 U.S.C. 1001 pertaining to the filing of false, fictitious, or fraudulent statements with the United States, are true and correct according to the best of my knowledge, information and belief.

4. Owner's name and address (if not shown in Items 1-3 above) _____

5. That I am personally acquainted with the mining claim(s). The work and improvements were made by and at the expense of the owner(s) of said claim(s). Said contiguous group of claims, listed on this document, are situated in the San Francisco (optional) Mining District; Mohave County, Arizona.

RECEIVED
 BLM AZ STATE OFFICE
 2008 DEC 22 P 3:24
 PHOENIX, ARIZONA
 BLM Date Stamp

Line No.	AMC NUMBER	CLAIM/SITE NAME	COUNTY RECORDER DATA (if available)	TWP	RNG	SEC
1	369004	Gold Reserve	BK-5873 Pg. 467	19N	20W	6
2						
3						
4						
5						
6						

AFFIDAVIT OF PERFORMANCE OF ANNUAL WORK - page 2

BLM
Date
Stamp

7					
8					
9					
10					

6. That between the dates starting at 12 o'clock noon on September 1, 20 07 and ending at 12 o'clock noon on September 1, 20 08 at least \$ 3000 dollars worth of work and improvements were done and performed upon said claim(s) or upon one or more of a contiguous group of claims for the benefit of all, wholly or partly outside of a contiguous group of claims for the benefit of all, not including the location work.

7. That the following persons were employed to perform the work and improvements described herein: _____
Reta and Roy AKINS, Dennis Pappas and James Briggs

8. That the work and improvements performed were: Bulk dry Washing Sampling
and road work

9. Dated: 12/12/08 Signature: Nathanial J Horner

SUBSCRIBED AND SWORN TO before me, a Notary Public, this 12th day of Dec 20 08

By: NATHANIEL JOHN HORNER

Notary Public Lynne Gregor

My Commission Expires Aug. 19, 2011



Bureau of Land Management
Arizona State Office
www.az.blm.gov

No. of Claims: 1 x \$10 = 10.00
Check No.: 719 Init. SPJ
Receipt No.: 1844691
For BLM Use Only

Form: MCF108
Revised Jan. 2006
Page 2 of 2

United States Department of the Interior
Bureau of Land Management
 BUSINESS & SUPPORT SVCS DIV
 ONE N CENTRAL AVE SUITE 800
 PHOENIX, AZ 85004 -4427
 Phone: (602) 417-9200

Receipt

No: 1844691

Transaction #: 1904395	
Date of Transaction: 12/23/2008	
CUSTOMER:	JACK HORNER PO BOX 927 OATMAN, AZ 86433-0927 US

LINE #	QTY	DESCRIPTION	REMARKS	UNIT PRICE	TOTAL
1	1.00	LOCATABLE MINERALS / MINING CLAIMS-NOT NEW-UNADJUD, ONE AUTH NO. ONLY / MINING CLAIM MONEY RECEIVED CASES: AMC369004/\$70.00	POL	- n/a -	70.00
TOTAL:					\$70.00

PAYMENT INFORMATION			
1	AMOUNT:	70.00	POSTMARKED: 12/19/2008
	TYPE:	CHECK	RECEIVED: 12/22/2008
	CHECK NO:	719	
	NAME:	ALECKSYNAS, SUSAN J PO BOX 927 OATMAN AZ 86433-0927 US	

REMARKS

This receipt was generated by the automated BLM Collections and Billing System and is a paper representation of a portion of the official electronic record contained therein.

UNITED STATES
DEPARTMENT OF THE INTERIOR
BUREAU OF LAND MANAGEMENT

JMC

AMC 94025
FORM APPROVED
OMB NO. 1004-0114
Expires: November 30, 2003
AMC 363919 (324)

MAINTENANCE FEE WAIVER CERTIFICATION

SEE INSTRUCTIONS ON REVERSE

1. This small miner waiver is filed for the assessment year beginning at noon on September 1, ²⁰⁰⁸ and ending at noon on September 1, ²⁰⁰⁹
2. The undersigned and all related parties owned ten or fewer mining claims, mill, or tunnel sites located and maintained on Federal lands in the United States of America on September 1, ²⁰⁰⁸
3. The undersigned have performed the assessment work **required by law** for each mining claim listed **prior to filing this waiver** and understand that by filing this form; an affidavit of assessment work **must** be recorded by the December 30th following the filing of this waiver.
4. The undersigned understand that if the assessment work obligation has not yet come due under 30 U.S.C. 28 (for those claims in their first assessment year only); a notice of intent to hold reciting this condition **must** be recorded by the December 30th following the filing of this waiver.
5. The undersigned understand that mill and tunnel sites may also be listed upon this waiver and be waived from payment of the maintenance fee; and that a notice of intent to hold for these sites is required to be recorded by the December 30th immediately following the filing of this waiver.
6. The undersigned understand and acknowledge that pursuant to 43 U.S.C. 1212 and 18 U.S.C. 1001; the filing or recording of a false, fictitious, or fraudulent document with the Bureau of Land Management may result in a fine of up to \$250,000, a prison term not to exceed five years, or both.
7. The mining claims, mill or tunnel sites for which this waiver from payment of the maintenance fees is requested are:

CLAIM OR SITE NAME	BLM RECORDATION SERIAL NUMBER
1. ATLAS #1	94030
2. ATLAS #2	94031
3. ATLAS #3	94032
4. AZ, Vivian	363919
5. Gold Reserve	369004
6.	
7.	
8.	
9.	
10.	

The owner(s) (claimants) of the above mining claims and sites are:

Nathaniel J. Horner
(Owner's Name - Please Print)
P.O. Box 927
(Street or P.O. Box)
Oatman, AZ 86433
(City) (State) (Zip Code)

Nathaniel J. Horner
(Owner's Signature)

(Owner's Name - Please Print)

(Street or P.O. Box)

(City) (State) (Zip Code)

(Owner's Signature)

(Owner's Name - Please Print)

(Street or P.O. Box)

(City) (State) (Zip Code)

(Continued on reverse)

RECEIVED
BLM AZ STATE OFFICE
2008 AUG 25 A 10:57
PHOENIX, ARIZONA

RE 9/18/08

ENTERED IN COMPUTER

(Owner's Name - Please Print)	(Owner's Signature)
(Street or P.O. Box)	(City) (State) (Zip Code)
(Owner's Name - Please Print)	(Owner's Signature)
(Street or P.O. Box)	(City) (State) (Zip Code)
(Owner's Name - Please Print)	(Owner's Signature)
(Street or P.O. Box)	(City) (State) (Zip Code)
(Owner's Name - Please Print)	(Owner's Signature)
(Street or P.O. Box)	(City) (State) (Zip Code)

INSTRUCTIONS

1. This certification is made under the provisions of § 1744 of Title 43 and § 28-28k of Title 30 of the United States Code; and the regulations thereunder (43 CFR Part 3830).
2. The claimant(s) must fill in the dates in paragraph 1 for the beginning and ending of the assessment year for which this waiver is sought.
3. The claimant(s) must fill in the date in paragraph 2 for the beginning of the assessment year for which this waiver is sought.
4. All claim and site names and Bureau of Land Management (BLM) serial numbers must be listed for the mining claims, mill sites, and tunnel sites for which the waiver is sought.
5. All owners of the mining claims, mill sites, and tunnel sites and their addresses must be given.
6. This waiver form must be signed by all the claimants or their designated agent, in original form. If an agent is designated, a notarized designation of agent, signed by all of the claimants with proper address given, must be submitted with this waiver.
7. This form must be filed no later than September 1st for the upcoming assessment year in the BLM State Office where the mining claims or sites are recorded, or the waiver cannot be granted by the BLM. (Example: to obtain a waiver for the assessment year 2000, which begins at noon on September 1, 1999, you must qualify for and file for a waiver no later than September 1, 1999 in the proper BLM State Office).
8. For all mining claims which require assessment work, you must record an affidavit of labor on or before the December 30th immediately following the filing of this waiver. For all other mining claims or sites waived, you must record a notice of intent to hold on or before the December 30th immediately following the filing of this waiver.
9. Mill and tunnel sites may also be listed upon this waiver and be waived from payment of the maintenance fee. A notice of intent to hold for these sites is required to be filed by the December 30th following the filing of this waiver.

NOTICE/BURDEN HOURS STATEMENT

The Privacy Act of 1974 and the regulations in 43 CFR 2.48(d) provide that you be furnished the following information in connection with the information required by this certification of waiver from rental fees.

AUTHORITY: 30 U.S.C. 28-28k; 43 U.S.C. 1201, 1457, 1740, and 1744; and 43 CFR 3830.

PRINCIPLE PURPOSE: This information is to be used to verify that the owner(s) (claimants) of a mining claim has complied with 30 U.S.C. 28f and is entitled to perform assessment work in lieu of paying the maintenance fee for the mining claims listed on this form.

ROUTINE USE: (1) Adjudication of the claimant(s) certification of waiver from paying the maintenance fee otherwise required by 30 U.S.C. 28f. (2) Disclosure may be made to appropriate Federal agencies when location is made within the agency's geographic area of responsibility. (3) Information from the record and/or the record will be transferred to the appropriate Federal, State, or local agency, or a member of the public in response to a specific request for pertinent information. (4) Information may also be provided to the Department of Justice or in a proceeding before a court or adjudicative body; or to Federal, State, local or foreign agencies when needed for enforcement of civil or criminal codes or applicable regulations concerning title rights upon the public land.

EFFECT OF NOT PROVIDING INFORMATION: Disclosure of this information is required by 30 U.S.C. 28f and 43 CFR Part 3830 for those qualified claimants wishing to take the small miner waiver allowed. Failure to supply the information required in this form to support the claimants certification of waiver from payment of the otherwise required maintenance fees will result in the waiver being disallowed and the mining claims subject to forfeiture by BLM under 30 U.S.C. 28i.

The Paperwork Reduction Act of 1995 requires us to inform you that: This information is being collected to allow the BLM to determine if you qualify for a waiver from the payment of \$100 per mining claim or site maintenance fee established in 30 U.S.C. 28f and the implementing regulations at 43 CFR 3830. A response to this request is required in accordance with the statute to obtain your benefit.

BLM would like you to know that you do not have to respond to this, or any other, Federal agency-sponsored information collection unless it displays a currently valid OMB control number.

Public reporting burden for this form is estimated to average 8 minutes (0.133 hours) per response, including time to review instructions, gathering and maintaining data, and completing and reviewing the form. Direct comments regarding this burden estimate, or any other aspect of this form, to the U.S. Department of the Interior, Bureau of Land Management (1004-0114), Bureau Information Collection Clearance Officer (WO-630), Mail Stop 401 LS, 1849 C St., N.W., Washington, D.C. 20240.

2008 AUG 25 10:57
 RECEIVED
 BLM AZ STATE OFFICE
 FOR OFFICIAL USE ONLY

**DEPARTMENT OF THE INTERIOR
BUREAU OF LAND MANAGEMENT
MINING CLAIMS**

(LIVE) Serial Register Page

Run Date/Time: 10/08/2008 11:17 AM

Page 1 of 1

01 05-10-1872;017STAT0091;30USC26,28,34
Case Type 384101: LODE CLAIM
Claim Name: ATLAS #1
Commodity :
Case Disposition: ACTIVE

Serial Number
AMC94030
Lead File Number
AMC94025

Name & Address	Int Rel	% Interest
HORNER NATHANIEL J BOX 927 OATMAN, AZ 86433	CLAIMANT	0.0000000

Mer Twp	Rng	Sec	Quadrant	District/Resource	County	
14	0190N	0200W	020	NE	KINGMAN FIELD OFFICE	MOHAVE

Act Date	Code	Action	Action Remarks	Receipt Number
11/23/1979	403	LOCATION DATE		
01/14/1980	395	RECORDATION NOTICE RECD		
08/25/2008	483	SMALL MINER CERT FILED	2009	
08/15/2007	483	SMALL MINER CERT FILED	2008	
08/15/2007	486	UNACCEPTABLE WAIVER	2008	
12/27/2007	480	EVID OF ASSMT FILED	2007	1627805
08/14/2006	483	SMALL MINER CERT FILED	2007	
12/27/2006	480	EVID OF ASSMT FILED	2006	1416461
08/17/2005	483	SMALL MINER CERT FILED	2006	
12/20/2005	480	EVID OF ASSMT FILED	2005	1206177
08/30/2004	483	SMALL MINER CERT FILED	2005	
12/30/2004	480	EVID OF ASSMT FILED	2004	1008825
08/07/2003	483	SMALL MINER CERT FILED	2004	
08/07/2003	480	EVID OF ASSMT FILED	2003	726280
08/08/2002	483	SMALL MINER CERT FILED	2003	
08/08/2002	480	EVID OF ASSMT FILED	2002	536438
08/06/2001	483	SMALL MINER CERT FILED	2002	
08/06/2001	480	EVID OF ASSMT FILED	2001	350832
08/22/2000	483	SMALL MINER CERT FILED	2001	
08/22/2000	480	EVID OF ASSMT FILED	2000	173647
08/31/1999	482	MAINTENANCE FEE/\$100	2000	
08/28/1998	482	MAINTENANCE FEE/\$100	1999	
08/19/1997	482	MAINTENANCE FEE/\$100	1998	
08/26/1996	482	MAINTENANCE FEE/\$100	1997	
08/28/1995	482	MAINTENANCE FEE/\$100	1996	
08/24/1994	482	MAINTENANCE FEE/\$100	1995	
08/27/1993	482	MAINTENANCE FEE/\$100	1994	
08/27/1993	482	MAINTENANCE FEE/\$100	1993;RECEIPT 2044787	
11/12/1992	480	EVID OF ASSMT FILED	1992	

DEPARTMENT OF THE INTERIOR
BUREAU OF LAND MANAGEMENT

MINING CLAIMS

(LIVE) Serial Register Page

Run Date/Time: 10/08/2008 11:17 AM

Page 2 of .

08/01/2007	396	TRF OF INTEREST FILED	ALECKSYNAS SUSAN	1536007
05/21/2007	379	REFUND AUTHORIZED	\$10.00;OVERPAYMENT	1416461
08/16/2002	396	TRF OF INTEREST FILED	WYE ZEE MINERALS	578602
09/11/1998	396	TRF OF INTEREST FILED	PETERSON F O LAND	
05/22/1991	396	TRF OF INTEREST FILED	PETERSON BLANCHE	
03/07/1988	669	LAND STATUS CHECKED		
01/14/1980	501	ACCT ADV IN LEAD FILE	AMC94025;	
11/23/1979	404	COUNTY RECORDATION	0;591;720	

Line Nr Remarks



B: 7055 P: 998

OFFICIAL RECORDS OF MOHAVE COUNTY JOAN MCCALL, COUNTY RECORDER



12/20/2007 11:15 AM Fee: \$19.00 DOC TYPE: PL PAID BY: JACK HERNER

JV.2001)

RECEIVED B.L.M. AZ STATE OFFICE

2007 DEC 27 A 11: 16

PHOENIX, ARIZONA

Return Document to:

N. J. HORNER
P.O. Box 927
Datman, AZ 86433
Telephone: _____

No. of Claims: 1 x \$5 = 10.00
Receipt No. 1629805 Check No. 644
Init: JH
FOR BLM USE ONLY

- AFFIDAVIT OF PERFORMANCE OF ANNUAL WORK.** Also fill in Items 1 through 9 and the reverse side of this document. AMC 363919 / AMC 368495
AMC 94025 / AMC 363765 / AMC 369004
- NOTICE OF INTENTION TO HOLD.** I intend to hold the claims(s)/site(s) listed on the reverse side of this document for the calendar year 20____. Also fill in Items 1 through 4 and Item 9.

Notices of Intention to Hold are for mill sites and tunnel sites or for mining claims when assessment work has not been done, regardless of whether the annual assessment has been suspended, deferred, or not yet accrued. The filing of a Notice of Intention to Hold shall not relieve the owner of complying with federal and state laws pertaining to the performance of annual assessment work. Notices of Intention to Hold for mill sites or tunnel sites need not be county recorded. For mining claims the form filed with the Bureau of Land Management (BLM) must be identical to the one that was or will be filed with the county.

Evidence of Annual Assessment Work or a Notice of Intention to Hold must be filed each calendar year following the calendar year in which the claim/site was located. All claims listed on a single affidavit must be contiguous.

1. State of Arizona, County of Mohave ss:
2. I, (Name) N. J. Horner
3. Reside at (Address) P.O. Box 927
City Datman, County Mohave, State AZ Zip 86433

being duly sworn, deposes and says that he/she is a citizen of the United States, more than eighteen years of age, that all of the facts set forth in this affidavit/notice, subject to the provisions and penalties of 18 U.S.C. 1001 pertaining to the filing of false, fictitious, or fraudulent statements with the United States, are true and correct according to the best of my knowledge, information and belief.

4. Owner's name and address (If not shown in Items 1-3 above). Check here if this is a change of address.

5. That I am personally acquainted with the mining claim(s). The work and improvements were made by and at the expense of the owner(s) of said claim(s). Said contiguous group of claims, listed on the reverse side of this document, are situated in the San Francisco Mining District, Mohave County, Arizona.

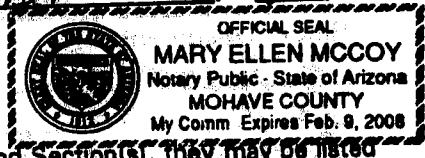
6. That between the dates starting at 12 o'clock noon on September 1, 2006 and ending at 12 o'clock noon on September 1, 2007 at least \$ 125.00 Dollars worth of work and improvements were done and performed upon said claim(s) or upon one or more of a contiguous group of claims for the benefit of all, or wholly or partly outside of a contiguous group of claims for the benefit of all, not including the location work.

7. That the following persons were employed to perform the work and improvements described herein: JACK Horner, Richard Behmetuk RE 119108
ENTERED IN COMPUTER

8. That the work and improvements performed were: Sampling, Assaying Road work

9. Dated: Dec. 20, 2007 Signature: N.J. Horner

SUBSCRIBED AND SWORN TO before me, a Notary Public, this 20 day of December 2007
by N.J. Horner AKA Nathaniel John Horner
Notary Public Mary Ellen McCoy nee Mary Emcey-Durst
MY COMMISSION EXPIRES 2/9/2008



If the claims/sites have consecutive BLM numbers and are in the same Township, Range and Section(s), they may be listed as follows:

Sample	A MC	Dkt/Pg 1025/1-10 Recording #9106173-82	4N 20W 36
Claim/Site Name	Serial Number	Dkt/Pg or Record # of Orig Location Notice	TWN SHP RNG SEC(S)
<u>Gold Reserve</u>	<u>369004</u>	<u>BK 5873 pg 467</u>	<u>19N 20W 6</u>

BLM requires a \$5 nonrefundable service charge for each mining claim, mill site or tunnel site payable on or before December 30th (not the 31st). Mail to:

Bureau of Land Management
222 North Central Avenue
Phoenix, Arizona 85004-2203
602-417-9200
www.az.blm.gov

This form is for the purpose of complying with the laws of the United States Department of the Interior, Bureau of Land Management and the State of Arizona pertaining to assessment work and/or notice of intention to hold. 30 U.S.C. 28, 43 CFR 3833.2, ARS 27-208. Subject to Paperwork Reduction Act and Privacy Act statements available at the BLM AZ State Office. This form is not copyrighted. It may be reproduced without permission.

RECEIVED
B.L.M. AZ STATE OFFICE
2007 DEC 27 A 11:16
PHOENIX, ARIZONA

BLM Date Stamp

B: 7055 P: 990

OFFICIAL RECORDS OF MOHAVE COUNTY
JOAN MCCALL COUNTY RECORDER



12/20/2007 11:15 AM Fee: \$19.00
DOC TYPE: PL
PAID BY: JACK HERNER

RECEIVED
B.L.M. AZ STATE OFFICE

2007 DEC 27 A 11: 16

Return Document to: PHOENIX, ARIZONA
Jack Horner
P.O. Box 927
Catman, AZ 86433
Telephone: _____

No. of Claims: 1 Fee = 10.00
Receipt No.: 11/27/07 Check No.: 644
Init: JH
FOR BLM USE ONLY

AFFIDAVIT OF PERFORMANCE OF ANNUAL WORK. Also fill in Items 1 through 9 and the reverse side of this document.

NOTICE OF INTENTION TO HOLD. I intend to hold the claims(s)/site(s) listed on the reverse side of this document for the calendar year 20____. Also fill in Items 1 through 4 and Item 9.

Notices of Intention to Hold are for mill sites and tunnel sites or for mining claims when assessment work has not been done, regardless of whether the annual assessment has been suspended, deferred, or not yet accrued. The filing of a Notice of Intention to Hold shall not relieve the owner of complying with federal and state laws pertaining to the performance of annual assessment work. Notices of Intention to Hold for mill sites or tunnel sites need not be county recorded. For mining claims the form filed with the Bureau of Land Management (BLM) must be identical to the one that was or will be filed with the county.

Evidence of Annual Assessment Work or a Notice of Intention to Hold must be filed each calendar year following the calendar year in which the claim/site was located. All claims listed on a single affidavit must be contiguous.

1. State of Arizona, County of Mohave ss:
2. I, (Name) Jack Horner
3. Reside at (Address) P.O. Box 927
City Catman, County Mohave, State AZ Zip 86433

being duly sworn, deposes and says that he/she is a citizen of the United States, more than eighteen years of age, that all of the facts set forth in this affidavit/notice, subject to the provisions and penalties of 18 U.S.C. 1001 pertaining to the filing of false, fictitious, or fraudulent statements with the United States, are true and correct according to the best of my knowledge, information and belief.

4. Owner's name and address (If not shown in Items 1-3 above). Check here if this is a change of address.

5. That I am personally acquainted with the mining claim(s). The work and improvements were made by and at the expense of the owner(s) of said claim(s). Said contiguous group of claims, listed on the reverse side of this document, are situated in the San Francisco Mining District, Mohave County, Arizona.


6. That between the dates starting at 12 o'clock noon on September 1, 2006 and ending at 12 o'clock noon on September 1, 2007 at least \$ 125.00 Dollars worth of work and improvements were done and performed upon said claim(s) or upon one or more of a contiguous group of claims for the benefit of all, or wholly or partly outside of a contiguous group of claims for the benefit of all, not including the location work.

7. That the following persons were employed to perform the work and improvements described herein: James Carlson, Addwest Minerals (Pete Herrera)

8. That the work and improvements performed were: Road work, ASSAYS and Sampling

9. Dated: Dec. 20, 2007 Signature: Jack Horner
SUBSCRIBED AND SWORN TO before me, a Notary Public, this 20 day of December, 2007

by Jack Horner AVA Nathaniel John Horner
Notary Public Mary Ellen McCoy-nee Mary McCoy-Durst
MY COMMISSION EXPIRES 2/9/08




If the claims/sites have consecutive BLM numbers and are in the same Township, Range and Section(s), they may be listed as follows:

Claim/Site Name	Serial Number	Dkt/Pg or Record # of Orig Location Notice	TWN SHP	RNG	SEC(S)
<u>Champion</u>	<u>363765</u>	<u>BE 5216 pg 83</u>	<u>19N</u>	<u>20W</u>	<u>21</u>

BLM requires a \$5 nonrefundable service charge for each mining claim, mill site or tunnel site payable on or before December 30th (not the 31st). Mail to:

Bureau of Land Management
222 North Central Avenue
Phoenix, Arizona 85004-2203
602-417-9200
www.az.blm.gov

This form is for the purpose of complying with the laws of the United States Department of the Interior, Bureau of Land Management and the State of Arizona pertaining to assessment work and/or notice of intention to hold. 30 U.S.C. 28, 43 CFR 3833.2, ARS 27-208. Subject to Paperwork Reduction Act and Privacy Act statements available at the BLM AZ State Office. This form is not copyrighted. It may be reproduced without permission.



B: 7055 P: 992

OFFICIAL RECORDS OF MOHAVE COUNTY
JOAN MCCALL, COUNTY RECORDER



12/20/2007 11:15 AM Fee: \$19.00
DOC TYPE: PL
PAID BY: JACK HERNER

RECEIVED
B.L.M. AZ STATE OFFICE

2007 DEC 27 A 11:16

Return Document PHOENIX, ARIZONA
Nathaniel HORNER
P.O.B. 927
Oakman, AZ. 86433
Telephone: _____

No. of Claims: 3 ~~10~~ = 30.00
Receipt No.: 11627805 Check No.: 644
Init: SH
FOR BLM USE ONLY

AFFIDAVIT OF PERFORMANCE OF ANNUAL WORK. Also fill in Items 1 through 9 and the reverse side of this document.

NOTICE OF INTENTION TO HOLD. I intend to hold the claims(s)/site(s) listed on the reverse side of this document for the calendar year 2008. Also fill in Items 1 through 4 and Item 9.

Notices of Intention to Hold are for mill sites and tunnel sites or for mining claims when assessment work has not been done, regardless of whether the annual assessment has been suspended, deferred, or not yet accrued. The filing of a Notice of Intention to Hold shall not relieve the owner of complying with federal and state laws pertaining to the performance of annual assessment work. Notices of Intention to Hold for mill sites or tunnel sites need not be county recorded. For mining claims the form filed with the Bureau of Land Management (BLM) must be identical to the one that was or will be filed with the county.

Evidence of Annual Assessment Work or a Notice of Intention to Hold must be filed each calendar year following the calendar year in which the claim/site was located. All claims listed on a single affidavit must be contiguous.

1. State of Arizona, County of Mohave ss:
2. I, (Name) Nathaniel Horner
3. Reside at (Address) P.O. Box 927
City Oakman, County Mohave, State AZ Zip 86433

being duly sworn, deposes and says that he/she is a citizen of the United States, more than eighteen years of age, that all of the facts set forth in this affidavit/notice, subject to the provisions and penalties of 18 U.S.C. 1001 pertaining to the filing of false, fictitious, or fraudulent statements with the United States, are true and correct according to the best of my knowledge, information and belief.

4. Owner's name and address (If not shown in Items 1-3 above). Check here if this is a change of address.

5. That I am personally acquainted with the mining claim(s). The work and improvements were made by and at the expense of the owner(s) of said claim(s). Said contiguous group of claims, listed on the reverse side of this document, are situated in the SAN FRANCISCO Mining District, Mohave County, Arizona.

6. That between the dates starting at 12 o'clock noon on September 1, 20____ and ending at 12 o'clock noon on September 1, 20____ at least \$ _____ Dollars worth of work and improvements were done and performed upon said claim(s) or upon one or more of a contiguous group of claims for the benefit of all, or wholly or partly outside of a contiguous group of claims for the benefit of all, not including the location work.

7. That the following persons were employed to perform the work and improvements described herein: _____

8. That the work and improvements performed were:

9. Dated: Dec. 20, 2007 Signature: Nathaniel Horner

SUBSCRIBED AND SWORN TO before me, a Notary Public, this 20 day of December 2007
by Nathaniel John Horner
Notary Public Mary Ellen McCoy nee Mary C. McCoy - Durst
MY COMMISSION EXPIRES 2/9/2008



If the claims/sites have consecutive BLM numbers and are in the same Township, Range and Section(s), they may be listed as follows:

Claim/Site Name	Serial Number	Dkt/Pg or Record # of Orig Location Notice	TWN		
			SHP	RNG	SEC(S)
Sample 1 - 10	A MC 19640 - 49	Dkt/Pg 1025/1-10 Recording #9106173-82	4N	20W	36
<u>ATLAS # 1</u>	<u>94030</u>	<u>BK 591-pg 720, 721</u>	<u>19N</u>	<u>20W</u>	<u>20</u>
<u>ATLAS # 2</u>	<u>94031</u>	<u>BK 591-pg 722, 723</u>	<u>19N</u>	<u>20W</u>	<u>21</u>
<u>ATLAS # 3</u>	<u>94032</u>	<u>B 591-pg 724, 725</u>	<u>19N</u>	<u>20W</u>	<u>20</u>

BLM requires a \$5 nonrefundable service charge for each mining claim, mill site or tunnel site payable on or before December 30th (not the 31st). Mail to:

Bureau of Land Management
222 North Central Avenue
Phoenix, Arizona 85004-2203
602-417-9200
www.az.blm.gov

This form is for the purpose of complying with the laws of the United States Department of the Interior, Bureau of Land Management and the State of Arizona pertaining to assessment work and/or notice of intention to hold. 30 U.S.C. 28, 43 CFR 3833.2, ARS 27-208. Subject to Paperwork Reduction Act and Privacy Act statements available at the BLM AZ State Office. This form is not copyrighted. It may be reproduced without permission.

PHOENIX, ARIZONA

2007 DEC 27 A 11:16

RECEIVED
B.L.M. AZ STATE OFFICE

BLM Date Stamp



B: 7055 P: 994

OFFICIAL RECORDS OF MOHAVE COUNTY JOAN MCCALL COUNTY RECORDER



12/20/2007 11:15 AM Fee: \$19.00

DOC TYPE: PL PAID BY: JACK HERNER

RECEIVED B.L.M. AZ STATE OFFICE

2007 DEC 27 A 11:17

Return Document to: N.J. HORNER PHOENIX, ARIZONA P.O. Box 927 Oatman, AZ 86433 Telephone:

No. of Claims: 1 x \$6 = 10.00 Receipt No.: 1621805 Check No.: 6474 Init: JHB FOR BLM USE ONLY

[X] AFFIDAVIT OF PERFORMANCE OF ANNUAL WORK. Also fill in Items 1 through 9 and the reverse side of this document.

[] NOTICE OF INTENTION TO HOLD. I intend to hold the claims(s)/site(s) listed on the reverse side of this document for the calendar year 20___. Also fill in Items 1 through 4 and Item 9.

Notices of Intention to Hold are for mill sites and tunnel sites or for mining claims when assessment work has not been done, regardless of whether the annual assessment has been suspended, deferred, or not yet accrued. The filing of a Notice of Intention to Hold shall not relieve the owner of complying with federal and state laws pertaining to the performance of annual assessment work. Notices of Intention to Hold for mill sites or tunnel sites need not be county recorded. For mining claims the form filed with the Bureau of Land Management (BLM) must be identical to the one that was or will be filed with the county.

Evidence of Annual Assessment Work or a Notice of Intention to Hold must be filed each calendar year following the calendar year in which the claim/site was located. All claims listed on a single affidavit must be contiguous.

- 1. State of Arizona, County of Mohave ss:
2. I, (Name) N.J. HORNER
3. Reside at (Address) P.O. Box 927
City Oatman, County Mohave, State AZ Zip 86433

being duly sworn, deposes and says that he/she is a citizen of the United States, more than eighteen years of age, that all of the facts set forth in this affidavit/notice, subject to the provisions and penalties of 18 U.S.C. 1001 pertaining to the filing of false, fictitious, or fraudulent statements with the United States, are true and correct according to the best of my knowledge, information and belief.

4. Owner's name and address (If not shown in Items 1-3 above). Check here if this is a change of address. []

5. That I am personally acquainted with the mining claim(s). The work and improvements were made by and at the expense of the owner(s) of said claim(s). Said contiguous group of claims, listed on the reverse side of this document, are situated in the San Francisco Mining District, Mohave County, Arizona.

6. That between the dates starting at 12 o'clock noon on September 1, 2006 and ending at 12 o'clock noon on September 1, 2007 at least \$ 125.00 Dollars worth of work and improvements were done and performed upon said claim(s) or upon one or more of a contiguous group of claims for the benefit of all, or wholly or partly outside of a contiguous group of claims for the benefit of all, not including the location work.

7. That the following persons were employed to perform the work and improvements described herein: N.J. Horner and James Carlson, James Buist

8. That the work and improvements performed were: Road work

9. Dated: Dec. 20, 2007 Signature: N.J. Horner

SUBSCRIBED AND SWORN TO before me, a Notary Public, this 20 day of December, 2007

by N.J. Horner AKA Nathaniel John Horner
 Notary Public Mary Ellen McCoy nee Mary Emily-Durst
 MY COMMISSION EXPIRES 2/9/2008




If the claims/sites have consecutive BLM numbers and are in the same Township, Range and Section(s), they may be listed as follows:


Sample	A MC	Dkt/Pg	Recording	TWN	RNG	SEC(S)
Claim/Site Name	Serial Number	Dkt/Pg or Record # of Orig Location Notice		SHP	RNG	SEC(S)
Sample 1 - 10	A MC 19640 - 49	Dkt/Pg 1025/1-10	Recording #9106173-82	4N	20W	36
<u>White Chief Ext #1</u>	<u>308495</u>	<u>BK 5851 pg 58</u>		<u>4N</u>	<u>20W</u>	<u>26</u>

BLM requires a \$5 nonrefundable service charge for each mining claim, mill site or tunnel site payable on or before December 30th (not the 31st). Mail to:

Bureau of Land Management
 222 North Central Avenue
 Phoenix, Arizona 85004-2203
 602-417-9200
 www.az.blm.gov

This form is for the purpose of complying with the laws of the United States Department of the Interior, Bureau of Land Management and the State of Arizona pertaining to assessment work and/or notice of intention to hold. 30 U.S.C. 28, 43 CFR 3833.2, ARS 27-208. Subject to Paperwork Reduction Act and Privacy Act statements available at the BLM AZ State Office. This form is not copyrighted. It may be reproduced without permission.





B: 7055 P: 996

OFFICIAL RECORDS OF MOHAVE COUNTY JOAN MCCALL COUNTY RECORDER



12/20/2007 11:15 AM Fee: \$19.00 DOC TYPE: PL PAID BY: JACK HERNER

2

RECEIVED B.L.M. AZ STATE OFFICE

2007 DEC 27 A 11:17

Return Document to: N.J. Horner PHOENIX, ARIZONA P.O. Box 927 Datman, AZ 86433 Telephone:

No. of Claims: 1 x \$8 = 10.00 Receipt No: 1627805 Check No.: 6444 Init: JH FOR BLM USE ONLY

[X] AFFIDAVIT OF PERFORMANCE OF ANNUAL WORK. Also fill in Items 1 through 9 and the reverse side of this document.

[] NOTICE OF INTENTION TO HOLD. I intend to hold the claims(s)/site(s) listed on the reverse side of this document for the calendar year 20___. Also fill in Items 1 through 4 and Item 9.

Notices of Intention to Hold are for mill sites and tunnel sites or for mining claims when assessment work has not been done, regardless of whether the annual assessment has been suspended, deferred, or not yet accrued. The filing of a Notice of Intention to Hold shall not relieve the owner of complying with federal and state laws pertaining to the performance of annual assessment work. Notices of Intention to Hold for mill sites or tunnel sites need not be county recorded. For mining claims the form filed with the Bureau of Land Management (BLM) must be identical to the one that was or will be filed with the county.

Evidence of Annual Assessment Work or a Notice of Intention to Hold must be filed each calendar year following the calendar year in which the claim/site was located. All claims listed on a single affidavit must be contiguous.

- 1. State of Arizona, County of Mohave ss:
2. I, (Name) N.J. Horner
3. Reside at (Address) P.O. Box 927
City Datman, County Mohave, State AZ Zip 86433

being duly sworn, deposes and says that he/she is a citizen of the United States, more than eighteen years of age, that all of the facts set forth in this affidavit/notice, subject to the provisions and penalties of 18 U.S.C. 1001 pertaining to the filing of false, fictitious, or fraudulent statements with the United States, are true and correct according to the best of my knowledge, information and belief.

4. Owner's name and address (If not shown in Items 1-3 above). Check here if this is a change of address. []

5. That I am personally acquainted with the mining claim(s). The work and improvements were made by and at the expense of the owner(s) of said claim(s). Said contiguous group of claims, listed on the reverse side of this document, are situated in the Mining District, County, Arizona.

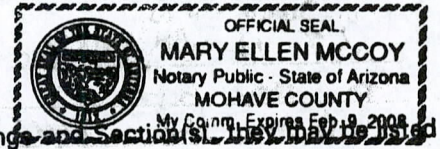
6. That between the dates starting at 12 o'clock noon on September 1, 2006 and ending at 12 o'clock noon on September 1, 2007 at least \$ 125.00 Dollars worth of work and improvements were done and performed upon said claim(s) or upon one or more of a contiguous group of claims for the benefit of all, or wholly or partly outside of a contiguous group of claims for the benefit of all, not including the location work.

7. That the following persons were employed to perform the work and improvements described herein: N. Jack Horner, James Carlson and Richard Behmetwik

8. That the work and improvements performed were: Road work, Sampling and Assayings

9. Dated: Dec. 20, 2007 Signature: Ng Wong

SUBSCRIBED AND SWORN TO before me, a Notary Public, this 20 day of December, 2007
by Ng Wong AKA Nathaniel John Wong
Notary Public Mary Ellen McCoy nee Mary C. McCoy-Durst
MY COMMISSION EXPIRES 2/9/2008



If the claims/sites have consecutive BLM numbers and are in the same Township, Range and Section(s), they may be listed as follows:

Sample 1 - 10	A MC 19640 - 49	Dkt/Pg 1025/1-10 Recording #9106173-82	4N 20W 36
Claim/Site Name	Serial Number	Dkt/Pg or Record # of Orig Location Notice	TWN SHP RNG SEC(S)
<u>ARIZONA Vivian</u>	<u>363919</u>	<u>Bk 5216-pg 81</u>	<u>19N 20W 20-21</u>
_____	_____	_____	_____
_____	_____	_____	_____
_____	_____	_____	_____
_____	_____	_____	_____
_____	_____	_____	_____
_____	_____	_____	_____
_____	_____	_____	_____
_____	_____	_____	_____
_____	_____	_____	_____

BLM requires a \$5 nonrefundable service charge for each mining claim, mill site or tunnel site payable on or before December 30th (not the 31st). Mail to:

Bureau of Land Management
222 North Central Avenue
Phoenix, Arizona 85004-2203
602-417-9200
www.az.blm.gov

This form is for the purpose of complying with the laws of the United States Department of the Interior, Bureau of Land Management and the State of Arizona pertaining to assessment work and/or notice of intention to hold. 30 U.S.C. 28, 43 CFR 3833.2, ARS 27-208. Subject to Paperwork Reduction Act and Privacy Act statements available at the BLM AZ State Office. This form is not copyrighted. It may be reproduced without permission.

PHOENIX, ARIZONA
2007 DEC 27 A 11:17
RECEIVED
B.L.M. AZ STATE OFFICE
BLM Date Stamp

United States Department of the Interior
Bureau of Land Management
 BUSINESS & SUPPORT SVCS DIV
 ONE N CENTRAL AVE SUITE 800
 PHOENIX, AZ 85004 -4427
 Phone: (602) 417-9200

Receipt

No: 1627805

Transaction #: 1681266	
Date of Transaction: 12/27/2007	
CUSTOMER:	NATHANIEL J HORNER PO BOX 927 OATMAN, AZ 86433

LINE #	QTY	DESCRIPTION	REMARKS	UNIT PRICE	TOTAL
1	1.00	LOCATABLE MINERALS / MINING CLAIMS-NOT NEW-UNADJUD, ONE AUTH NO. ONLY / MINING CLAIM MONEY RECEIVED (455) CASES: AMC363765/\$70.00	POL	- n/a -	70.00
TOTAL:					\$70.00

PAYMENT INFORMATION					
1	AMOUNT:	\$70.00	POSTMARKED:	N/A	
	TYPE:	CHECK	RECEIVED:	12/27/2007	
	CHECK NO:	644			
	NAME:	HORNER, NATHANIEL J PO BOX 927 OATMAN AZ 86433			

REMARKS

This receipt was generated by the automated BLM Collections and Billing System and is a paper representation of a portion of the official electronic record contained therein.

RECEIVED
 B.L.M. AZ STATE OFFICE
 2007 DEC 27 A 11: 16
 PHOENIX, ARIZONA

Sorry, I sent you copies
of the claim Maintenance
Fee Waivers by mistake.
Enclosed are the originals.

Thank You,

UNITED STATES
DEPARTMENT OF THE INTERIOR
BUREAU OF LAND MANAGEMENT

MAINTENANCE FEE WAIVER CERTIFICATION

SEE INSTRUCTIONS ON REVERSE

FORM APPROVED
OMB NO. 1004-0114
Expires: November 30, 2003

237

AMC 94025

- This small miner waiver is filed for the assessment year beginning at noon on September 1, 2007 and ending at noon on September 1, 2008
- The undersigned and all related parties owned ten or fewer mining claims, mill, or tunnel sites located and maintained on Federal lands in the United States of America on September 1, 2007
- The undersigned have performed the assessment work required by law for each mining claim listed prior to filing this waiver and understand that by filing this form; an affidavit of assessment work must be recorded by the December 30th following the filing of this waiver.
- The undersigned understand that if the assessment work obligation has not yet come due under 30 U.S.C. 28 (for those claims in their first assessment year only); a notice of intent to hold reciting this condition must be recorded by the December 30th following the filing of this waiver.
- The undersigned understand that mill and tunnel sites may also be listed upon this waiver and be waived from payment of the maintenance fee; and that a notice of intent to hold for these sites is required to be recorded by the December 30th immediately following the filing of this waiver.
- The undersigned understand and acknowledge that pursuant to 43 U.S.C. 1212 and 18 U.S.C. 1001; the filing or recording of a false, fictitious, or fraudulent document with the Bureau of Land Management may result in a fine of up to \$250,000, a prison term not to exceed five years, or both.
- The mining claims, mill or tunnel sites for which this waiver from payment of the maintenance fees is requested are:

CLAIM OR SITE NAME	BLM RECORDATION SERIAL NUMBER
1. ATLAS# 1	94030
2. ATLAS# 2	94031
3. ATLAS# 3	94032
4. ARIZONA VIRIAN	363919
5. Gold Reserve	369004
6.	
7.	
8.	
9.	
10.	

The owner(s) (claimants) of the above mining claims and sites are:

Nathaniel J. Horner
(Owner's Name - Please Print)

Nathaniel J. Horner
(Owner's Signature)

P.O. Box 927
(Street or P.O. Box)

Osman (City) AZ (State) 86433 (Zip Code)

(Owner's Name - Please Print)

(Owner's Signature)

(Street or P.O. Box)

(City) (State) (Zip Code)

(Owner's Name - Please Print)

(Owner's Signature)

(Street or P.O. Box)

(City) (State) (Zip Code)

(Continued on reverse)

Mr. Horner submitted the original waiver w/ the original signature prior to a NOTICE being written. Therefore, AC 486 changed to AC 483.

ENTERED IN COMPUTER RE 11/5/07

RE 11/5/07

(Owner's Name - Please Print)	(Owner's Signature)		
(Street or P.O. Box)	(City)	(State)	(Zip Code)
(Owner's Name - Please Print)	(Owner's Signature)		
(Street or P.O. Box)	(City)	(State)	(Zip Code)
(Owner's Name - Please Print)	(Owner's Signature)		
(Street or P.O. Box)	(City)	(State)	(Zip Code)
(Owner's Name - Please Print)	(Owner's Signature)		
(Street or P.O. Box)	(City)	(State)	(Zip Code)

INSTRUCTIONS

1. This certification is made under the provisions of § 1744 of Title 43 and § 28-28k of Title 30 of the United States Code; and the regulations thereunder (43 CFR Part 3830).
2. The claimant(s) must fill in the dates in paragraph 1 for the beginning and ending of the assessment year for which this waiver is sought.
3. The claimant(s) must fill in the date in paragraph 2 for the beginning of the assessment year for which this waiver is sought.
4. All claim and site names and Bureau of Land Management (BLM) serial numbers must be listed for the mining claims, mill sites, and tunnel sites for which the waiver is sought.
5. All owners of the mining claims, mill sites, and tunnel sites and their addresses must be given.
6. This waiver form must be signed by all the claimants or their designated agent, in original form. If an agent is designated, a notarized designation of agent, signed by all of the claimants with proper address given, must be submitted with this waiver.

7. This form must be filed no later than September 1st for the upcoming assessment year in the BLM State Office where the mining claims or sites are recorded, or the waiver cannot be granted by the BLM. (Example: to obtain a waiver for the assessment year 2000, which begins at noon on September 1, 1999, you must qualify for and file for a waiver no later than September 1, 1999 in the proper BLM State Office).
8. For all mining claims which require assessment work, you must record an affidavit of labor on or before the December 30th immediately following the filing of this waiver. For all other mining claims or sites waived, you must record a notice of intent to hold on or before the December 30th immediately following the filing of this waiver.
9. Mill and tunnel sites may also be listed upon this waiver and be waived from payment of the maintenance fee. A notice of intent to hold for these sites is required to be filed by the December 30th following the filing of this waiver.

NOTICE/BURDEN HOURS STATEMENT

The Privacy Act of 1974 and the regulations in 43 CFR 2.48(d) provide that you be furnished the following information in connection with the information required by this certification of waiver from rental fees.

AUTHORITY: 30 U.S.C. 28-28k; 43 U.S.C. 1201, 1457, 1740, and 1744; and 43 CFR 3830.

PRINCIPLE PURPOSE: This information is to be used to verify that the owner(s) (claimants) of a mining claim has complied with 30 U.S.C. 28f and is entitled to perform assessment work in lieu of paying the maintenance fee for the mining claims listed on this form.

ROUTINE USE: (1) Adjudication of the claimant(s) certification of waiver from paying the maintenance fee otherwise required by 30 U.S.C. 28f. (2) Disclosure may be made to appropriate Federal agencies when location is made within the agency's geographic area of responsibility. (3) Information from the record and/or the record will be transferred to the appropriate Federal, State, or local agency, or a member of the public in response to a specific request for pertinent information. (4) Information may also be provided to the Department of Justice or in a proceeding before a court or adjudicative body; or to Federal, State, local or foreign agencies when needed for enforcement of civil or criminal codes or applicable regulations concerning title rights upon the public land.

EFFECT OF NOT PROVIDING INFORMATION: Disclosure of this information is required by 30 U.S.C. 28f and 43 CFR Part 3830 for those qualified claimants wishing to take the small miner waiver allowed. Failure to supply the information required in this form to support the claimants certification of waiver from payment of the otherwise required maintenance fees will result in the waiver being disallowed and the mining claims subject to forfeiture by BLM under 30 U.S.C. 28i.

The Paperwork Reduction Act of 1995 requires us to inform you that: This information is being collected to allow the BLM to determine if you qualify for a waiver from the payment of \$100 per mining claim or site maintenance fee established in 30 U.S.C. 28f and the implementing regulations at 43 CFR 3830. A response to this request is required in accordance with the statute to obtain your benefit.

BLM would like you to know that you do not have to respond to this, or any other, Federal agency-sponsored information collection unless it displays a currently valid OMB control number.

Public reporting burden for this form is estimated to average 8 minutes (0.133 hours) per response, including time to review instructions, gathering and maintaining data, and completing and reviewing the form. Direct comments regarding this burden estimate, or any other aspect of this form, to the U.S. Department of the Interior, Bureau of Land Management (1004-0114), Bureau Information Collection Clearance Officer (WO-600) Mail Stop 401 LS, 1849 C St., N.W., Washington, D.C. 20240.

FOR OFFICIAL USE ONLY

RECEIVED
 BUREAU OF
 LAND MANAGEMENT
 ARIZONA
 STATE OFFICE
 PHOENIX, ARIZONA
 NOV 2 A 9: 27

UNITED STATES
DEPARTMENT OF THE INTERIOR
BUREAU OF LAND MANAGEMENT
MAINTENANCE FEE WAIVER CERTIFICATION

AMC 94025
AMC 369004
AMC 363919

FORM MATRIMONED
CIBEX 001. 15944114
Expires: September 30, 2008

237

SEE INSTRUCTIONS ON REVERSE

AMC 94025

- This small miner waiver is filed for the assessment year beginning at noon on September 1, 2007 and ending at noon on September 1, 2008.
- The undersigned and all related parties owned ten or fewer mining claims, mill, or tunnel sites located and maintained on Federal lands in the United States of America on September 1, 2007.
- The undersigned have performed the assessment work required by law for each mining claim listed prior to filing this waiver and understand that, by filing this form, an affidavit of assessment work must be recorded by the December 31st following the filing of this waiver.
- The undersigned understand that if the assessment work obligation has not yet come due under 30 U.S.C. 28 (for those claims in their first assessment year only); a notice of intent to hold reciting this condition must be recorded by the December 31st following the filing of this waiver.
- The undersigned understand that mill and tunnel sites may also be listed upon this waiver and be waived from payment of the maintenance fee; and that a notice of intent to hold for these sites is required to be recorded by the December 31st immediately following the filing of this waiver.
- The undersigned understand and acknowledge that pursuant to 43 U.S.C. 1212 and 18 U.S.C. 1001; the filing or recording of a false, fictitious, or fraudulent document with the Bureau of Land Management may result in a fine of up to \$250,000, a prison term not to exceed five years, or both.
- The mining claims, mill or tunnel sites for which this waiver from payment of the maintenance fees is requested are:

AMC 363919
AMC 369004

CLAIM OR SITE NAME	BLM RECORDATION SERIAL NUMBER
1. ATLAS # 1	94030
2. ATLAS # 2	94031
3. ATLAS # 3	94032
4. ARIZONA VIRIAN	363919
5. Gold Reserve	369004
6.	
7.	
8.	
9.	
10.	

The owner(s) (claimants) of the above mining claims and sites are:

Nathaniel J. Horner
(Owner's Name - Please Print)

Nathaniel J. Horner
(Owner's Signature)

P.O. Box 927
(Street or P.O. Box)

Patman (City) AZ (State) 86433 (Zip Code)

(Owner's Name - Please Print)

(Owner's Signature)

(Street or P.O. Box)

(City) (State) (Zip Code)

(Owner's Name - Please Print)

(Owner's Signature)

(Street or P.O. Box)

(City) (State) (Zip Code)

(Continued on reverse)

RECORDED

RE 8/20/07

(Owner's Name - Please Print)	(Owner's Signature)
(Street or P.O. Box)	(City) (State) (Zip Code)
(Owner's Name - Please Print)	(Owner's Signature)
(Street or P.O. Box)	(City) (State) (Zip Code)
(Owner's Name - Please Print)	(Owner's Signature)
(Street or P.O. Box)	(City) (State) (Zip Code)
(Owner's Name - Please Print)	(Owner's Signature)
(Street or P.O. Box)	(City) (State) (Zip Code)

INSTRUCTIONS

1. This certification is made under the provisions of § 1744 of Title 43 and § 28-28k of Title 30 of the United States Code; and the regulations thereunder (43 CFR Part 3830).
2. The claimant(s) must fill in the dates in paragraph 1 for the beginning and ending of the assessment year for which this waiver is sought.
3. The claimant(s) must fill in the date in paragraph 2 for the beginning of the assessment year for which this waiver is sought.
4. All claim and site names and Bureau of Land Management (BLM) serial numbers must be listed for the mining claims, mill sites, and tunnel sites for which the waiver is sought.
5. All owners of the mining claims, mill sites, and tunnel sites and their addresses must be given.
6. This waiver form must be signed by all the claimants or their designated agent, in original form. If an agent is designated, a notarized designation of agent, signed by all of the claimants with proper address given, must be submitted with this waiver.

7. This form must be filed no later than September 1st for the upcoming assessment year in the BLM State Office where the mining claims or sites are recorded, or the waiver cannot be granted by the BLM. (Example: to obtain a waiver for the assessment year 2000, which begins at noon on September 1, 1999, you must qualify for and file for a waiver no later than September 1, 1999 in the proper BLM State Office).
8. For all mining claims which require assessment work, you must record an affidavit of labor on or before the December 30th immediately following the filing of this waiver. For all other mining claims or sites waived, you must record a notice of intent to hold on or before the December 30th immediately following the filing of this waiver.
9. Mill and tunnel sites may also be listed upon this waiver and be waived from payment of the maintenance fee. A notice of intent to hold for these sites is required to be filed by the December 30th following the filing of this waiver.

NOTICE/BURDEN HOURS STATEMENT

The Privacy Act of 1974 and the regulations in 43 CFR 2.48(d) provide that you be furnished the following information in connection with the information required by this certification of waiver from rental fees.

AUTHORITY: 30 U.S.C. 28-28k; 43 U.S.C. 1201, 1457, 1740, and 1744; and 43 CFR 3830.

PRINCIPLE PURPOSE: This information is to be used to verify that the owner(s) (claimants) of a mining claim has complied with 30 U.S.C. 28f and is entitled to perform assessment work in lieu of paying the maintenance fee for the mining claims listed on this form.

ROUTINE USE: (1) Adjudication of the claimant(s) certification of waiver from paying the maintenance fee otherwise required by 30 U.S.C. 28f. (2) Disclosure may be made to appropriate Federal agencies when location is made within the agency's geographic area of responsibility. (3) Information from the record and/or the record will be transferred to the appropriate Federal, State, or local agency, or a member of the public in response to a specific request for pertinent information. (4) Information may also be provided to the Department of Justice or in a proceeding before a court or adjudicative body; or to Federal, State, local or foreign agencies when needed for enforcement of civil or criminal codes or applicable regulations concerning title rights upon the public land.

EFFECT OF NOT PROVIDING INFORMATION: Disclosure of this information is required by 30 U.S.C. 28f and 43 CFR Part 3830 for those qualified claimants wishing to take the small miner waiver allowed. Failure to supply the information required in this form to support the claimants certification of waiver from payment of the otherwise required maintenance fees will result in the waiver being disallowed and the mining claims subject to forfeiture by BLM under 30 U.S.C. 28i.

The Paperwork Reduction Act of 1995 requires us to inform you that: This information is being collected to allow the BLM to determine if you qualify for a waiver from the payment of \$100 per mining claim or site maintenance fee established in 30 U.S.C. 28f and the implementing regulations at 43 CFR 3830. A response to this request is required in accordance with the statute to obtain your benefit.

BLM would like you to know that you do not have to respond to this, or any other, Federal agency-sponsored information collection unless it displays a currently valid OMB control number.

Public reporting burden for this form is estimated to average 8 minutes (0.133 hours) per response, including time to review instructions, gathering and maintaining data, and completing and reviewing the form. Direct comments regarding this burden estimate, or any other aspect of this form, to the U.S. Department of the Interior, Bureau of Land Management (1004-0114), Bureau Information Collection Clearance Officer (WO-630), Mail Stop 401 LS, 1849 C St. N.W., Washington, D.C. 20240.

PHOENIX, ARIZONA
 RECEIVED
 B.L.M. AZ STATE OFFICE
 2007 AUG 15 8 17
 FOR OFFICIAL USE ONLY

United States Department of the Interior
 Bureau of Land Management
 BUSINESS & SUPPORT SVCS DIV
 ONE N CENTRAL AVE SUITE 800
 PHOENIX, AZ 85004 -4427
 Phone: (602) 417-9200

AMC 373477

Receipt **94025**
 369004
 No: 1416461 363919

Transaction #: 1463456	
Date of Transaction: 12/28/2006	
CUSTOMER:	SUSAN J ALEXKSYNAS P O BOX 927 OATMAN, AZ 86433

LINE #	QTY	DESCRIPTION	REMARKS	UNIT PRICE	TOTAL
1	1.00	LOCATABLE MINERALS / MINING CLAIMS-NOT NEW-UNADJUD, ONE AUTH NO. ONLY / MINING CLAIM MONEY RECEIVED (455) CASES: AMC94030/\$70.00	POL 2007 (7)	- n/a -	70.00
2	1.00	OVERPAYMENT / OVERPAYMENT OF FEES / OVERPAYMENT OF MORE THAN \$1 (455)		- n/a -	10.00
TOTAL:					\$80.00

PAYMENT INFORMATION			
1	AMOUNT:	\$80.00	POSTMARKED: 12/20/2006
	TYPE:	CHECK	RECEIVED: 12/27/2006
	CHECK NO:	504	
	NAME:	ALECKSYNAS, SUSAN J P O BOX 927 OATMAN AZ 86433	

REMARKS

This receipt was generated by the automated BLM Collections and Billing System and is a paper representation of a portion of the official electronic record contained therein.

ENTERED INTO COMPUTER
 3/9/07 AB

B:6591 P:585



OFFICIAL RECORDS
OF MOHAVE COUNTY
JOAN MCCALL
COUNTY RECORDER


12/20/2006 10:55 AM Fee: \$19.00
DOC TYPE: PL
PAID BY: SUSAN ALECKSYNAS

Return Document to:

Susan Alecksynas
P.O. Box 927
Oatman, AZ 86433

Telephone: _____

SELECT ONLY ONE:



- AFFIDAVIT OF PERFORMANCE OF ANNUAL WORK.** Also fill in Items 1 through 9 on the reverse side of this document.
- NOTICE OF INTENTION TO HOLD.** I intend to hold the claims(s)/site(s) listed below for the calendar year 20____. Also fill in Items 1 through 4 and Item 9 on the reverse side of this document.

AWC NUMBER	CLAIM/SITE NAME	COUNTY RECORDED DATA	DEC	TWP	RNG
94030	ATLAS #1	Bk 591 Pg 720, 721	20	19N	20W
94031	ATLAS #2	Bk 591 Pg 722, 723	20/21	19N	20W
94032	ATLAS #3	BK 591 Pg 724, 725	20	19N	20W

BLM requires a \$5 nonrefundable service charge for each mining claim, mill site or tunnel site payable on or before December 30th (not the 31st). Mail to:

Bureau of Land Management
222 North Central Avenue
Phoenix, Arizona 85004-2203
602-417-9200
www.az.blm.gov

NO. OF CLAIMS 3 X \$5 = 30.00
CHECK NO. 504 INIT Sc
BLM USE ONLY

FORM APPROVED OMB NO. 1004-0114 AZ-3850-1
Expires: December 31, 2006 (June 2004)

ENTERED INTO COMPUTER

3/9/07 AB

Notices of Intention to Hold are for mill sites, tunnel sites or mining claims when assessment work has not been done; regardless of whether the annual assessment has been suspended, deferred, or not yet accrued. The filing of a Notice of Intention to Hold shall not relieve the owner of complying with Federal and State laws pertaining to the performance of annual assessment work. Notices of Intention to Hold for mill sites or tunnel sites need not be county recorded. For mining claims the form filed with the Bureau of Land Management must be identical to the one that was or will be filed with the County. All claims listed on a single affidavit must be contiguous.

Evidence of Annual Assessment Work or a Notice of Intention to Hold must be filed each calendar year following the calendar year in which the claim/site was located.

1. State of Arizona, County of Mohave ss:

2. I, (Name) Susan Alecksynas

3. Reside at (Address) P.O. Box 927

City Oatman, County Mohave, State AZ Zip 86433 Being duly sworn, depose and say that I am a citizen of the United States, more than eighteen years of age, that all of the facts set forth in this affidavit/notice, subject to the provisions and penalties of 18 U.S.C. 1001 pertaining to the filing of false, fictitious, or fraudulent statements with the United States, are true and correct according to the best of my knowledge, information and belief.

4. Owner's name and address (if not shown in items 1-3 above). _____

5. That I am personally acquainted with the mining claim(s). The work and improvements were made by and at the expense of the owner(s) of said claim(s). Said contiguous group of claims, listed on the reverse side of this document, are situated in the San Francisco Mining District, Mohave County, Arizona.

6. That between the dates starting at 12 o'clock noon on September 1, 2005 and ending at 12 o'clock noon on September 1, 2006 at least \$ 300.00 dollars worth of work and improvements were done and performed upon said claim(s) or upon one or more of a contiguous group of claims for the benefit of all, wholly or partly outside of a contiguous group of claims for the benefit of all, not including the location work.


7. That the following persons were employed to perform the work and improvements described herein: J. Horner

8. That the work and improvements performed were: Road work and Sampling

9. Dated: 12-20-06 Signature: Susan J. Alecksynas

SUBSCRIBED AND SWORN TO before me, a Notary Public, this 20 day of Dec 2006

By: SUSAN ALECKSYNAS
Notary Public: Sheila Crane Boloug
MY COMMISSION EXPIRES MAR 15, 2008



PRIVACY ACT STATEMENT - This information is being collected pursuant to 30 U.S.C. 28, 43 CFR 3833.2, and ARS 27-206, in compliance with the laws of the USDI, Bureau of Land Management, and the State of Arizona. The purpose of this collection is to facilitate processing of claims or applications. This form is covered by Privacy Act Notice #INTERIOR/LLM-32 and is subject to the routine uses stated in that notice. Privacy Act Notice #INTERIOR I M-32 is available at the BLM Arizona State Office. This form may be locally reproduced.

B: 6591 P: 587

OFFICIAL RECORDS
OF MOHAVE COUNTY
JOAN MCCALL
COUNTY RECORDER




12/20/2006 10:55 AM Fee: \$19.00
DOC TYPE: PL
PAID BY: SUSAN ALECKSYNAS

Return Document to:

Susan Alecksynas
P.O. Box 927
Oakman, AZ 86433

Telephone: _____

SELECT ONLY ONE:



AFFIDAVIT OF PERFORMANCE OF ANNUAL WORK. Also fill in Items 1 through 9 on the reverse side of this document.

NOTICE OF INTENTION TO HOLD. I intend to hold the claims(s)/site(s) listed below for the calendar year 20____. Also fill in Items 1 through 4 and Item 9 on the reverse side of this document.

CLAIM NUMBER	CLAIM/SITE NAME	COUNTY RECORDER DATA	SEC	TWP	RANGE
369004	Gold Reserve	BK 5873 Pg 467	6	19N	20W

BLM requires a \$5 nonrefundable service charge for each mining claim, mill site or tunnel site payable on or before December 30th (not the 31st). Mail to:

Bureau of Land Management
222 North Central Avenue
Phoenix, Arizona 85004-9903
602-417-9200
www.az.blm.gov

NO. OF CLAIMS	1	X \$5 =	10 ⁰⁰
CHECK NO.	504	INIT	SC
BLM USE ONLY			

FORM APPROVED OMB NO. 1004-0114 AZ-3850-1
Expires: December 31, 2006 (June 2004)

Notices of Intention to Hold are for mill sites, tunnel sites or mining claims when assessment work has not been done, regardless of whether the annual assessment has been suspended, deferred, or not yet accrued. The filing of a Notice of Intention to Hold shall not relieve the owner of complying with Federal and State laws pertaining to the performance of annual assessment work. Notices of Intention to Hold for mill sites or tunnel sites need not be county recorded. For mining claims the form filed with the Bureau of Land Management must be identical to the one that was or will be filed with the County. All claims listed on a single affidavit must be contiguous.

Evidence of Annual Assessment Work or a Notice of Intention to Hold must be filed each calendar year following the calendar year in which the claim/site was located.

1. State of Arizona, County of Mohave SS:

2. I, (Name) Susan Alektsynas

3. Reside at (Address) P.O. Box 927

City Oatman, County Mohave, State AZ Zip 86433 being duly sworn, depose and say that I am a citizen of the United States, more than eighteen years of age, that all of the facts set forth in this affidavit/notice, subject to the provisions and penalties of 18 U.S.C. 1001 pertaining to the filing of false, fictitious, or fraudulent statements with the United States, are true and correct according to the best of my knowledge, information and belief.

4. Owner's name and address (if not shown in Items 1-3 above). _____

5. That I am personally acquainted with the mining claim(s). The work and improvements were made by and at the expense of the owner(s) of said claim(s). Said contiguous group of claims, listed on the reverse side of this document, are situated in the San Francisco Mining District, Mohave County, Arizona.

6. That between the dates starting at 12 o'clock noon on September 1, 2005 and ending at 12 o'clock noon on September 1, 2006 at least \$ 100.00 dollars worth of work and improvements were done and performed upon said claim(s) or upon one or more of a contiguous group of claims for the benefit of all, wholly or partly outside of a contiguous group of claims for the benefit of all, not including the location work.


7. That the following persons were employed to perform the work and improvements described herein: JACK Horner

8. That the work and improvements performed were: Road work and sampling

9. Dated: 12-20-06 Signature: Susan J. Alektsynas

SUBSCRIBED AND SWORN TO before me, a Notary Public, this 20 day of Dec 2006

By: Susan Alektsynas
Notary Public Sheila Crane Baldus
MY COMMISSION EXPIRES MARCH 15, 2008



PRIVACY ACT STATEMENT - This information is being collected pursuant to 30 U.S.C. 28, 43 CFR 3833.2, and ARS 27-206, in compliance with the laws of the USDI, Bureau of Land Management, and the State of Arizona. The purpose of this collection is to facilitate processing of claims or applications. This form is covered by Privacy Act Notice #INTERIOR/LLM-32 and is subject to the routine uses stated in that notice. Privacy Act Notice #INTERIOR/IM-32 is available at the BLM Arizona State Office. This form may be locally reproduced.



B: 6591 P: 589

OFFICIAL RECORDS
OF MOHAVE COUNTY
JOAN MCCALL,
COUNTY RECORDER

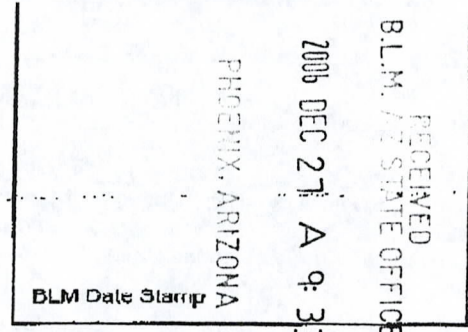


12/20/2006 10:55 AM Fee: \$19.00
DOC TYPE: PL
PAID BY: SUSAN ALECKSYNAS

Return Document to:

Susan Alecksynas
P.O. Box 927
Outman, AZ 86433

Telephone: _____



SELECT ONLY ONE:

AFFIDAVIT OF PERFORMANCE OF ANNUAL WORK. Also fill in Items 1 through 9 on the reverse side of this document.

NOTICE OF INTENTION TO HOLD. I intend to hold the claims(s)/site(s) listed below for the calendar year 20____. Also fill in Items 1 through 4 and Item 9 on the reverse side of this document.

CLAIM NUMBER	CLAIM/SITE NAME	COUNTY	RECORDER DATA	SEC	TWP	RANGE
363919	ARIZONA Vivian	Be	5216 Pg 81	20/21	19N	20W

BLM requires a \$5 nonrefundable service charge for each mining claim, mill site or tunnel site payable on or before December 30th (not the 31st). Mail to:

Bureau of Land Management
222 North Central Avenue
Phoenix, Arizona 85004-2203
602-417-9200
www.az.blm.gov

NO. OF CLAIMS	1	X \$5 =	1000
CHECK NO.	504	INIT	SC
BLM USE ONLY			

FORM APPROVED OMB NO. 1004-0114 AZ-3850-1
Expires: December 31, 2006 (June 2004)

Notices of Intention to Hold are for mill sites, tunnel sites or mining claims when assessment work has not been done, regardless of whether the annual assessment has been suspended, deferred, or not yet accrued. The filing of a Notice of Intention to Hold shall not relieve the owner of complying with Federal and State laws pertaining to the performance of annual assessment work. Notices of Intention to Hold for mill sites or tunnel sites need not be county recorded. For mining claims the form filed with the Bureau of Land Management must be identical to the one that was or will be filed with the County. All claims listed on a single affidavit must be contiguous.

Evidence of Annual Assessment Work or a Notice of Intention to Hold must be filed each calendar year following the calendar year in which the claim/site was located.

1. State of Arizona, County of Mohave SS:

2. I, (Name) Susan Aleksynas

3. Reside at (Address) P.O. Box 927

City Datman, County Mohave, State AZ Zip 86433 being duly sworn, depose and say that I am a citizen of the United States, more than eighteen years of age, that all of the facts set forth in this affidavit/notice, subject to the provisions and penalties of 18 U.S.C. 1001 pertaining to the filing of false, fictitious, or fraudulent statements with the United States, are true and correct according to the best of my knowledge, information and belief.

4. Owner's name and address (if not shown in Items 1-3 above). _____

5. That I am personally acquainted with the mining claim(s). The work and improvements were made by and at the expense of the owner(s) of said claim(s) Said contiguous group of claims, listed on the reverse side of this document, are situated in the San Francisco Mining District, Mohave County, Arizona.

6. That between the dates starting at 12 o'clock noon on September 1, 2005 and ending at 12 o'clock noon on September 1, 2006 at least \$ 100.00 dollars worth of work and improvements were done and performed upon said claim(s) or upon one or more of a contiguous group of claims for the benefit of all, wholly or partly outside of a contiguous group of claims for the benefit of all, not including the location work.

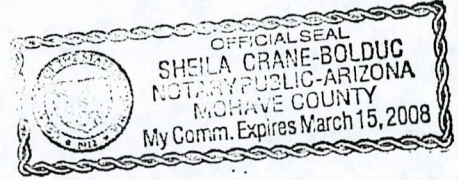
7. That the following persons were employed to perform the work and improvements described herein: JACK Horner

8. That the work and improvements performed were: Road work and Sampling

9. Dated: 12-20-06 Signature: Susan J Aleksynas

SUBSCRIBED AND SWORN TO before me, a Notary Public, this 20th day of Dec 2006

By: Susan Aleksynas
Notary Public Sheila Crane Bolduc
MY COMMISSION EXPIRES MARCH 15, 2008



PRIVACY ACT STATEMENT - This information is being collected pursuant to 30 U.S.C. 28, 43 CFR 3833.2, and ARS 27-208, in compliance with the laws of the USDI, Bureau of Land Management, and the State of Arizona. The purpose of this collection is to facilitate processing of claims or applications. This form is covered by Privacy Act Notice #INTERIOR/LLM-32 and is subject to the routine uses stated in that notice. Privacy Act Notice #INTERIOR/IM-32 is available at the BLM Arizona State Office. This form may be locally reproduced

FORM APPROVED OMB NO. 1004-0114
Expires: December 31, 2008

AZ-3850-1
(June 2004)



B: 6591 P: 591

OFFICIAL RECORDS
OF MOHAVE COUNTY
JOAN MCCALL,
COUNTY RECORDER



12/20/2006 10:55 AM Fee: \$14.00
DOC TYPE: HOLD
PAID BY: SUSAN ALECKSYNAS

Return Document to:

Susan Alecksynas
P.O. Box 927
Oakman, AZ 86433

Telephone: _____

RECEIVED
BLM AND STATE OFFICE
2006 DEC 27 A 9:33
PHOENIX, ARIZONA
BLM Date Stamp

SELECT ONLY ONE:

- AFFIDAVIT OF PERFORMANCE OF ANNUAL WORK. Also fill in Items 1 through 9 on the reverse side of this document.
- NOTICE OF INTENTION TO HOLD. I intend to hold the claim(s)/site(s) listed below for the calendar year 20____. Also fill in Items 1 through 4 and Item 9 on the reverse side of this document.

WIC NUMBER	CLAIM/SITE NAME	COUNTY RECORDER DATA	SEC	TWP	RANGE
373477	ARIZONA Mohave	BK 6288 pg 417	21	19N	20W

BLM requires a \$5 nonrefundable service charge for each mining claim, mill site or tunnel site payable on or before December 30th (not the 31st). Mail to:

Bureau of Land Management
222 North Central Avenue
Phoenix, Arizona 85004-2203
602-417-9200
www.az.blm.gov

NO. OF CLAIMS	1	X \$5 =	1000
CHECK NO.	504	INIT	SC
BLM USE ONLY			

Notices of Intention to Hold are for mill sites, tunnel sites or mining claims when assessment work has not been done, regardless of whether the annual assessment has been suspended, deferred, or not yet accrued. The filing of a Notice of Intention to Hold shall not relieve the owner of complying with Federal and State laws pertaining to the performance of annual assessment work. Notices of Intention to Hold for mill sites or tunnel sites need not be county recorded. For mining claims the form filed with the Bureau of Land Management must be identical to the one that was or will be filed with the County. All claims listed on a single affidavit must be contiguous.

Evidence of Annual Assessment Work or a Notice of Intention to Hold must be filed each calendar year following the calendar year in which the claim/site was located.

1. State of Arizona, County of Mohave SS:

2. I, (Name) Susan Aleksynas

3. Reside at (Address) P.O. Box 927

City Catman, County Mohave, State AZ Zip 86433 being duly sworn, depose and say that I am a citizen of the United States, more than eighteen years of age, that all of the facts set forth in this affidavit/notice, subject to the provisions and penalties of 18 U.S.C. 1001 pertaining to the filing of false, fictitious, or fraudulent statements with the United States, are true and correct according to the best of my knowledge, information and belief.

4. Owner's name and address (If not shown in Items 1-3 above).

5. That I am personally acquainted with the mining claim(s). The work and improvements were made by and at the expense of the owner(s) of said claim(s). Said contiguous group of claims, listed on the reverse side of this document, are situated in the San Francisco Mining District, Mohave County, Arizona.

6. That between the dates starting at 12 o'clock noon on September 1, 2005 and ending at 12 o'clock noon on September 1, 2006 at least \$ 100.00 dollars worth of work and improvements were done and performed upon said claim(s) or upon one or more of a contiguous group of claims for the benefit of all, wholly or partly outside of a contiguous group of claims for the benefit of all, not including the location work.

7. That the following persons were employed to perform the work and improvements described herein:

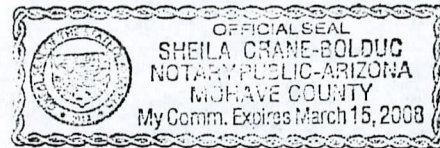
JACK Horner

8. That the work and improvements performed were: Road work

9. Dated: 12-20-06 Signature: Susan J. Aleksynas

SUBSCRIBED AND SWORN TO before me, a Notary Public, this 20 day of Dec, 2006

By: Susan Aleksynas
Notary Public Sheila Crane Bolduc



MY COMMISSION EXPIRES MARCH 15, 2008

PRIVACY ACT STATEMENT - This information is being collected pursuant to 30 U.S.C. 28, 43 CFR 3833.2, and ARS 27-208, in compliance with the laws of the USDI, Bureau of Land Management, and the State of Arizona. The purpose of this collection is to facilitate processing of claims or applications. This form is covered by Privacy Act Notice #INTERIOR/LLM-32 and is subject to the routine uses stated in that notice. Privacy Act Notice #INTERIOR I M-32 is available at the BLM Arizona State Office. This form may be locally reproduced.



PAGE 1 of 2 FEE # 2006122240

B:6591 P:593

OFFICIAL RECORDS
OF MOHAVE COUNTY
JOAN MCCALL,
COUNTY RECORDER



12/20/2006 10:55 AM Fee: \$14.00
DOC TYPE: HOLD
PAID BY: SUSAN ALECKSYNAS

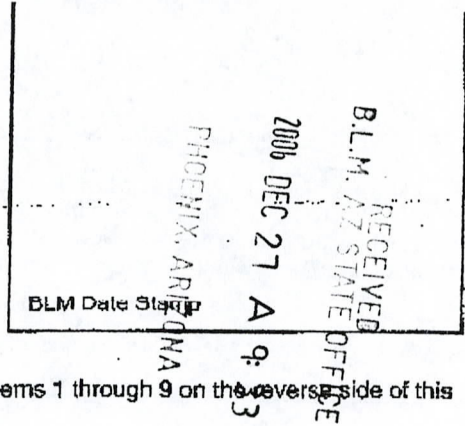
Return Document to:

Susan Alecksynas
P.O. Box 927
Oatman, AZ 86433

Telephone: _____

SELECT ONLY ONE:

- AFFIDAVIT OF PERFORMANCE OF ANNUAL WORK.** Also fill in Items 1 through 9 on the reverse side of this document.
- NOTICE OF INTENTION TO HOLD.** I intend to hold the claims(s)/site(s) listed below for the calendar year 20____. Also fill in Items 1 through 4 and Item 9 on the reverse side of this document.



AWC NUMBER	CLAIM/SITE NAME	COUNTY RECORDER DATA	FEES	TWTS	THRS
373478	Vivian EXT	BK 6288 Pg. 419	21	19N	20W

BLM requires a \$5 nonrefundable service charge for each mining claim, mill site or tunnel site payable on or before December 30th (not the 31st). Mail to:

Bureau of Land Management
222 North Central Avenue
Phoenix, Arizona 85004-2203
602-417-9200
www.az.blm.gov

NO. OF CLAIMS	1	X \$5 =	10 ⁰⁰
CHECK NO.	304	INIT	SC
BLM USE ONLY			

FORM APPROVED OMB NO. 1004-0114
Expires: December 31, 2006
AZ-3850-1 (June 2004)

Notices of Intention to Hold are for mill sites, tunnel sites or mining claims when assessment work has not been done, regardless of whether the annual assessment has been suspended, deferred, or not yet accrued. The filing of a Notice of Intention to Hold shall not relieve the owner of complying with Federal and State laws pertaining to the performance of annual assessment work. Notices of Intention to Hold for mill sites or tunnel sites need not be county recorded. For mining claims the form filed with the Bureau of Land Management must be identical to the one that was or will be filed with the County. All claims listed on a single affidavit must be contiguous.

Evidence of Annual Assessment Work or a Notice of Intention to Hold must be filed each calendar year following the calendar year in which the claim/site was located.

1. State of Arizona, County of Mohave SS:

2. I, (Name) Susan Alecksynas

3. Reside at (Address) P.O. Box 927

City Oatman, County Mohave, State AZ Zip 86433 being duly sworn, depose and say that I am a citizen of the United States, more than eighteen years of age, that all of the facts set forth in this affidavit/notice, subject to the provisions and penalties of 18 U.S.C. 1001 pertaining to the filing of false, fictitious, or fraudulent statements with the United States, are true and correct according to the best of my knowledge, information and belief.

4. Owner's name and address (if not shown in Items 1-3 above).

5. That I am personally acquainted with the mining claim(s). The work and improvements were made by and at the expense of the owner(s) of said claim(s). Said contiguous group of claims, listed on the reverse side of this document, are situated in the San Francisco Mining District, Mohave County, Arizona.

6. That between the dates starting at 12 o'clock noon on September 1, 2005 and ending at 12 o'clock noon on September 1, 2006 at least \$ 100.00 dollars worth of work and improvements were done and performed upon said claim(s) or upon one or more of a contiguous group of claims for the benefit of all, wholly or partly outside of a contiguous group of claims for the benefit of all, not including the location work.


7. That the following persons were employed to perform the work and improvements described herein:
Jack Horner

8. That the work and improvements performed were: Road work

9. Dated: 12-20-06 Signature: Susan J. Alecksynas

SUBSCRIBED AND SWORN TO before me, a Notary Public, this 20 day of Dec - 20 06

By: Susan Alecksynas
Notary Public Sheila Crane-Bolduc
MY COMMISSION EXPIRES MARCH 15, 2008



PRIVACY ACT STATEMENT - This information is being collected pursuant to 30 U.S.C. 28, 43 CFR 3933.2, and ARS 27-206, in compliance with the laws of the USDI, Bureau of Land Management, and the State of Arizona. The purpose of this collection is to facilitate processing of claims or applications. This form is covered by Privacy Act Notice #INTERIOR/LLM-32 and is subject to the routine uses stated in that notice. Privacy Act Notice #INTERIOR/LLM-32 is available at the BLM Arizona State Office. This form may be locally reproduced.

FORM APPROVED OMB NO. 1004-0114
Expires: December 31, 2006

AZ-3350-1
(June 2004)

UNITED STATES
DEPARTMENT OF THE INTERIOR
BUREAU OF LAND MANAGEMENT

MAINTENANCE FEE WAIVER CERTIFICATION

SEE INSTRUCTIONS ON REVERSE

197

FORM APPROVED
OMB NO. 1004-0114
Expires: November 30, 2003

AMC 94025

1. This small miner waiver is filed for the assessment year beginning at noon on September 2001 and ending at noon on September 2007
2. The undersigned and all related parties owned ten or fewer mining claims, mill, or tunnel sites located and maintained on Federal lands in the United States of America on September 2006
3. The undersigned have performed the assessment work **required by law** for each mining claim listed **prior to filing this waiver** and understand that by filing this form; an affidavit of assessment work **must** be recorded by the December 30th following the filing of this waiver.
4. The undersigned understand that if the assessment work obligation has not yet come due under 30 U.S.C. 28 (for those claims in their first assessment year only); a notice of intent to hold reciting this condition **must** be recorded by the December 30th following the filing of this waiver.
5. The undersigned understand that mill and tunnel sites may also be listed upon this waiver and be waived from payment of the maintenance fee; and that a notice of intent to hold for these sites is required to be recorded by the December 30th immediately following the filing of this waiver.
6. The undersigned understand and acknowledge that pursuant to 43 U.S.C. 1212 and 18 U.S.C. 1001; the filing or recording of a false, fictitious, or fraudulent document with the Bureau of Land Management may result in a fine of up to \$250,000, a prison term not to exceed five years, or both.
7. The mining claims, mill or tunnel sites for which this waiver from payment of the maintenance fees is requested are:

CLAIM OR SITE NAME	BLM RECORDATION SERIAL NUMBER
1. ATLAS #1	AMC 94030
2. ATLAS #2	AMC 94031
3. ATLAS #3	AMC 94032
4.	
5.	
6.	
7.	
8.	
9.	
10.	

RECEIVED
 BUREAU OF
 LAND MANAGEMENT
 2006 AUG 14 P 1:12
 ARIZONA
 STATE OFFICE
 PHOENIX, ARIZONA

The owner(s) (claimants) of the above mining claims and sites are:

Susan Aleksynas
 (Owner's Name - Please Print)
P.O. Box 927
 (Street or P.O. Box)
Qatman AZ 86433
 (City) (State) (Zip Code)

Susan Aleksynas
 (Owner's Signature)

 (Owner's Name - Please Print)

 (Street or P.O. Box)

 (City) (State) (Zip Code)

 (Owner's Signature)

 (Owner's Name - Please Print)

 (Street or P.O. Box)

 (City) (State) (Zip Code)

 (Owner's Signature)

(Continued on reverse)

ENTERED IN COMPUTER

8/15/06 Mclayde

(Owner's Name - Please Print)	(Owner's Signature)		
(Street or P.O. Box)	(City)	(State)	(Zip Code)
(Owner's Name - Please Print)	(Owner's Signature)		
(Street or P.O. Box)	(City)	(State)	(Zip Code)
(Owner's Name - Please Print)	(Owner's Signature)		
(Street or P.O. Box)	(City)	(State)	(Zip Code)
(Owner's Name - Please Print)	(Owner's Signature)		
(Street or P.O. Box)	(City)	(State)	(Zip Code)

INSTRUCTIONS

- | | |
|--|---|
| <ol style="list-style-type: none"> 1. This certification is made under the provisions of § 1744 of Title 43 and § 28-28k of Title 30 of the United States Code; and the regulations thereunder (43 CFR Part 3830). 2. The claimant(s) must fill in the dates in paragraph 1 for the beginning and ending of the assessment year for which this waiver is sought. 3. The claimant(s) must fill in the date in paragraph 2 for the beginning of the assessment year for which this waiver is sought. 4. All claim and site names and Bureau of Land Management (BLM) serial numbers must be listed for the mining claims, mill sites, and tunnel sites for which the waiver is sought. 5. All owners of the mining claims, mill sites, and tunnel sites and their addresses must be given. 6. This waiver form must be signed by all the claimants or their designated agent, in original form. If an agent is designated, a notarized designation of agent, signed by all of the claimants with proper address given, must be submitted with this waiver. | <ol style="list-style-type: none"> 7. This form must be filed no later than September 1st for the upcoming assessment year in the BLM State Office where the mining claims or sites are recorded, or the waiver cannot be granted by the BLM. (Example: to obtain a waiver for the assessment year 2000, which begins at noon on September 1, 1999, you must qualify for and file for a waiver no later than September 1, 1999 in the proper BLM State Office). 8. For all mining claims which require assessment work, you must record an affidavit of labor on or before the December 30th immediately following the filing of this waiver. For all other mining claims or sites waived, you must record a notice of intent to hold on or before the December 30th immediately following the filing of this waiver. 9. Mill and tunnel sites may also be listed upon this waiver and be waived from payment of the maintenance fee. A notice of intent to hold for these sites is required to be filed by the December 30th following the filing of this waiver. |
|--|---|

NOTICE/BURDEN HOURS STATEMENT

The Privacy Act of 1974 and the regulations in 43 CFR 2.48(d) provide that you be furnished the following information in connection with the information required by this certification of waiver from rental fees.

AUTHORITY: 30 U.S.C. 28-28k; 43 U.S.C. 1201, 1457, 1740, and 1744; and 43 CFR 3830.

PRINCIPLE PURPOSE: This information is to be used to verify that the owner(s) (claimants) of a mining claim has complied with 30 U.S.C. 28f and is entitled to perform assessment work in lieu of paying the maintenance fee for the mining claims listed on this form.

ROUTINE USE: (1) Adjudication of the claimant(s) certification of waiver from paying the maintenance fee otherwise required by 30 U.S.C. 28f. (2) Disclosure may be made to appropriate Federal agencies when location is made within the agency's geographic area of responsibility. (3) Information from the record and/or the record will be transferred to the appropriate Federal, State, or local agency, or a member of the public in response to a specific request for pertinent information. (4) Information may also be provided to the Department of Justice or in a proceeding before a court or adjudicative body; or to Federal, State, local or foreign agencies when needed for enforcement of civil or criminal codes or applicable regulations concerning title rights upon the public land.

EFFECT OF NOT PROVIDING INFORMATION: Disclosure of this information is required by 30 U.S.C. 28f and 43 CFR Part 3830 for those qualified claimants wishing to take the small miner waiver allowed. Failure to supply the information required in this form to support the claimants certification of waiver from payment of the otherwise required maintenance fees will result in the waiver being disallowed and the mining claims subject to forfeiture by BLM under 30 U.S.C. 28i.

The Paperwork Reduction Act of 1995 requires us to inform you that:

This information is being collected to allow the BLM to determine if you qualify for a waiver from the payment of \$100 per mining claim or site maintenance fee established in 30 U.S.C. 28f and the implementing regulations at 43 CFR 3830. A response to this request is required in accordance with the statute to obtain your benefit.

BLM would like you to know that you do not have to respond to this, or any other, Federal agency-sponsored information collection unless it displays a currently valid OMB control number.

Public reporting burden for this form is estimated to average 8 minutes (0.133 hours) per response, including time to review instructions, gathering and maintaining data, and completing and reviewing the form. Direct comments regarding this burden estimate, or any other aspect of this form, to the U.S. Department of the Interior, Bureau of Land Management (1004-0114), Bureau Information Collection Clearance Officer (WO-630), Mail Stop 401 LS, 1849 C St., N.W., Washington, D.C. 20240.


FOR OFFICIAL USE ONLY

AMC 94025

Return Document to:

Susan Alecksynas
P.O. Box 927
Outman, AZ. 86433

Telephone: _____



SELECT ONLY ONE:

AFFIDAVIT OF PERFORMANCE OF ANNUAL WORK. Also fill in Items 1 through 9 on the reverse side of this document.

NOTICE OF INTENTION TO HOLD. I intend to hold the claim(s)/site(s) listed below for the calendar year 20____. Also fill in Items 1 through 4 and Item 9 on the reverse side of this document.

AMC NUMBER	CLAIM/SITE NAME	COUNTY RECORDER DATA	SEC	TWP	RNG
94030	ATLAS # 1	Bk 591 - pg 720, 721	20	19N	20W
94031	ATLAS # 2	Bk 591 - pg 722, 723	20+21	19N	20W
94032	ATLAS # 3	Bk 591 - pg 724, 725	20	19N	20W

BLM requires a \$5 nonrefundable service charge for each mining claim, mill site or tunnel site payable on or before December 30th (not the 31st). Mail to:

Bureau of Land Management
 222 North Central Avenue
 Phoenix, Arizona 85004-2203
 602-417-9200
 www.az.blm.gov

ENTERED IN COMPUTER
 1/26/05 MJD

NO. OF CLAIMS 3 X \$5 = 15
 CHECK NO. _____ INIT _____
 BLM USE ONLY

Notices of Intention to Hold are for **mill sites, tunnel sites** or mining claims when assessment work has not been done, regardless of whether the annual assessment has been suspended, deferred, or not yet accrued. The filing of a Notice of Intention to Hold shall not relieve the owner of complying with Federal and State laws pertaining to the performance of annual assessment work. Notices of Intention to Hold for mill sites or tunnel sites need not be county recorded. For mining claims the form filed with the Bureau of Land Management **must** be identical to the one that was or will be filed with the County. **All claims** listed on a single affidavit must be contiguous.

Evidence of Annual Assessment Work or a Notice of Intention to Hold must be filed each calendar year following the calendar year in which the claim/site was located.

1. State of Arizona, County of Mohave ss:

2. I, (Name) Susan Alecksynas

3. Reside at (Address) P.O. Box 927

City Qatman, County Mohave, State AZ Zip 86433 being duly sworn, depose and say that I am a citizen of the United States, more than eighteen years of age, that all of the facts set forth in this affidavit/notice, subject to the provisions and penalties of 18 U.S.C. 1001 pertaining to the filing of false, fictitious, or fraudulent statements with the United States, are true and correct according to the best of my knowledge, information and belief.

4. Owner's name and address (If not shown in Items 1-3 above). _____

5. That I am personally acquainted with the mining claim(s). The work and improvements were made by and at the expense of the owner(s) of said claim(s). Said contiguous group of claims, listed on the reverse side of this document, are situated in the San Francisco Mining District, Mohave County, Arizona.

6. That between the dates starting at 12 o'clock noon on September 1, 2004 and ending at 12 o'clock noon on September 1, 2005 at least \$ 300.00 dollars worth of work and improvements were done and performed upon said claim(s) or upon one or more of a contiguous group of claims for the benefit of all, wholly or partly outside of a contiguous group of claims for the benefit of all, not including the location work.

7. That the following persons were employed to perform the work and improvements described herein: _____

8. That the work and improvements performed were: Road maintenance - fix flood damage - replaced some opening timbers - sampling/testing

9. Dated: 12-15-05 Signature: Susan Alecksynas

SUBSCRIBED AND SWORN TO before me, a Notary Public, this 15th day of December 2005

By: Susan Joan Alecksynas

Notary Public Susan J. Stuppine

MY COMMISSION EXPIRES 10-10-09

PRIVACY ACT STATEMENT - This information is being collected pursuant to 30 U.S.C. 28, 43 CFR 3833.2, and ARS 27-208, in compliance with the laws of the USDI, Bureau of Land Management, and the State of Arizona. The purpose of this collection is to facilitate processing of claims or applications. This form is covered by Privacy Act Notice #INTERIOR/LLM-32 and is subject to the routine uses stated in that notice. Privacy Act Notice #INTERIOR/LLM-32 is available at the BLM Arizona State Office. This form may be locally reproduced.

**United States Department of the Interior
Bureau of Land Management**

BUSINESS & SUPPORT SVCS DIV
ONE N CENTRAL AVE
PHOENIX, AZ 85004 -2203
Phone: (602) 417-9200

Receipt	
No:	1206177

Transaction #: 1246748	
Date of Transaction: 12/21/2005	
CUSTOMER:	SUSAN ALECKSYNAS PO BOX 927 OATMAN, AZ 86433

LINE #	QTY	DESCRIPTION	REMARKS	UNIT PRICE	TOTAL
1	1.00	LOCATABLE MINERALS / MINING CLAIMS-NOT NEW-UNADJUD, ONE AUTH NO. ONLY / MINING CLAIM MONEY RECEIVED (455) CASES: AMC94030/\$15.00	POL 2005 3	- n/a -	15.00
TOTAL:					\$15.00

PAYMENT INFORMATION					
1	AMOUNT:	\$15.00	POSTMARKED:	12/17/2005	
	TYPE:	CHECK	RECEIVED:	12/20/2005	
	CHECK NO:	196			
	NAME:	ALECKSYNAS, SUSAN J PO BOX 927 OATMAN AZ 86433			

REMARKS	
FEE SHORTAGE/CONTACT MARY HYDE	

This receipt was generated by the automated BLM Collections and Billing System and is a paper representation of a portion of the official electronic record contained therein.



VIVIAN MINING CO
 PO BOX 927
 OATMAN, AZ 86433-0927

Attn. \$10⁰⁰ check covers Amc 368495 White Chief Ext #1
 and ^{Amc#} 363765 - Champion Mining Claims
 Receipt 1206181
for Jack Horner.

OK The 20⁰⁰ check is for ATLAS 1-2-3 ③ Amc#s
 94030 } atlas
 94031 }
 94032 }
 Receipt 1206127

OK and # 363919 Arizona Vivian for me.
 Receipt 1206166

Sorry + Thanks,

Susan J. Aleksynas

Merry Christmas!

ARIZONA
 STATE OFFICE
 PHOENIX, ARIZONA
 2005 DEC 29 P 12:56
 LAND MANAGEMENT
 RECEIVED

**United States Department of the Interior
Bureau of Land Management**

BUSINESS & SUPPORT SVCS DIV
ONE N CENTRAL AVE
PHOENIX, AZ 85004 -2203
Phone: (602) 417-9200

Receipt	
No:	1210595

Transaction #: 1251326
Date of Transaction: 01/03/2006

CUSTOMER: SUSAN ALECKSYNAS
PO BOX 927
OATMAN, AZ 86433

LINE #	QTY	DESCRIPTION	REMARKS	UNIT PRICE	TOTAL
1	1.00	LOCATABLE MINERALS / MINING CLAIMS-NOT NEW-UNADJUD, ONE AUTH NO. ONLY / MINING CLAIM MONEY RECEIVED (455) CASES: AMC94030/\$20.00	SUPPL PYMNT	- n/a -	20.00
TOTAL:					\$20.00

PAYMENT INFORMATION			
1	AMOUNT:	\$20.00	POSTMARKED: 12/21/2005
	TYPE:	CHECK	RECEIVED: 12/29/2005
	CHECK NO:	213	
	NAME:	ALECKSYNAS, SUSAN J PO BOX 927 OATMAN AZ 86433	

REMARKS

CONTACT: MARY HYDE

This receipt was generated by the automated BLM Collections and Billing System and is a paper representation of a portion of the official electronic record contained therein.

*1-26-05 Transferred to
Amc 94030 \$5
94031 \$5
94032 \$5*

*all functions
this receipt have
been transferred
to other claims*

1-26-06

Login ID 202
Entry Date 01/26/2006
Total Amount \$15.00

Original Order Items

Line	Order#	AuthNos	TransDate	Action	Amount	B Org	R Org	Fund	F
1	1251326	AMC94030	01/03/2006	MINING CLAIM MONEY RECEIVED (455)	\$20.00	AZ950	AZ950	455	

Order Items To Be Generated for Transfer

Line	Order#	AuthNos	TransDate	Action	Amount	B Org	R Org	Fun	F
1	1251326	AMC94030	1/26/2006	MINING CLAIM MONEY RECEIVED (455)	\$-15.00	AZ950	AZ950	455	
2	1251326	AMC94030	1/26/2006	PROOF OF LABOR/ASSESSMENT \$5 (1930)	\$15.00	AZ950	AZ950	245	

1/26/06 transferred to AMC 94030 - 94032

Login ID203

Entry Date07/28/2006

Total Amount\$5.00

Original Order Items

Line	Order#	AuthNos	TransDate	Action	Amount	B Org	R Org	Fund	Program	Bill#	Project	Type	Order
1	1246748	AMC94030	07/06/2006	MINING CLAIM MONEY RECEIVED (455)	\$5.00	AZ950	AZ950	455	000177			T	308

Order Items To Be Generated for Transfer

Line	Order#	AuthNos	TransDate	Action	Amount	B Org	R Org	Fund	Program	Bill#	Project	Type	Order
1	1246748	AMC94030	7/28/2006	MINING CLAIM MONEY RECEIVED (455)	\$-5.00	AZ950	AZ950	455	000177			T	3
2	1246748	AMC94032	7/28/2006	PROOF OF LABOR/ASSESSMENT \$5 (1930)	\$5.00	AZ950	AZ950	245.M	1930RB		1000	T	3

UNITED STATES
DEPARTMENT OF THE INTERIOR
BUREAU OF LAND MANAGEMENT

447

MAINTENANCE FEE WAIVER CERTIFICATION

FORM APPROVED
OMB NO. 1004-0114
Expires: December 31, 2002

SEE INSTRUCTIONS ON REVERSE

AMC 94025

1. This small miner waiver is filed for the assessment year beginning at noon on September 1, 2005 and ending at noon on September 1, 2006
2. The undersigned and all related parties owned ten or fewer mining claims, mill, or tunnel sites located and maintained on Federal lands in the United States of America on September 1, 2005
3. The undersigned have performed the assessment work required by law for each mining claim listed prior to filing this waiver and understand that by filing this form; an affidavit of assessment work must be recorded by the December 30th following the filing of this waiver.
4. The undersigned understand that if the assessment work obligation has not yet come due under 30 U.S.C. 28 (for those claims in their first assessment year only); a notice of intent to hold reciting this condition must be recorded by the December 30th following the filing of this waiver.
5. The undersigned understand that mill and tunnel sites may also be listed upon this waiver and be waived from payment of the maintenance fee; and that a notice of intent to hold for these sites is required to be recorded by the December 30th immediately following the filing of this waiver.
6. The undersigned understand and acknowledge that pursuant to 43 U.S.C. 1212 and 18 U.S.C. 1001; the filing or recording of a false, fictitious, or fraudulent document with the Bureau of Land Management may result in a fine of up to \$250,000, a prison term not to exceed five years, or both.
7. The mining claims, mill or tunnel sites for which this waiver from payment of the maintenance fees is requested are:

CLAIM OR SITE NAME	BLM RECORDATION SERIAL NUMBER
1. ATLAS 1	AMC 94030
2. ATLAS 2	AMC 94031
3. ATLAS 3	AMC 94032
4.	
5.	
6.	
7.	
8.	
9.	
10.	

The owner(s) (claimants) of the above mining claims and sites are:

Susan Alecksynas
 (Owner's Name - Please Print)
 P.O. Box 927
 (Street or P.O. Box)
 Oatman AZ 86433
 (City) (State) (Zip Code)

Susan Alecksynas
 (Owner's Signature)

 (Owner's Name - Please Print)

 (Street or P.O. Box)

 (City) (State) (Zip Code)

 (Owner's Signature)

 (Owner's Name - Please Print)

 (Street or P.O. Box)

 (City) (State) (Zip Code)

 (Owner's Signature)

ENTERED IN COMPUTER

10/3/05 MCH

(Owner's Name - Please Print)

(Owner's Signature)

(Street or P.O. Box)

(City)

(State)

(Zip Code)

(Owner's Name - Please Print)

(Owner's Signature)

(Street or P.O. Box)

(City)

(State)

(Zip Code)

(Owner's Name - Please Print)

(Owner's Signature)

(Street or P.O. Box)

(City)

(State)

(Zip Code)

(Owner's Name - Please Print)

(Owner's Signature)

(Street or P.O. Box)

(City)

(State)

(Zip Code)

INSTRUCTIONS

1. This certification is made under the provisions of § 1744 of Title 43 and § 28-28k of Title 30 of the United States Code; and the regulations thereunder (43 CFR Part 3830).
2. The claimant(s) must fill in the dates in paragraph 1 for the beginning and ending of the assessment year for which this waiver is sought.
3. The claimant(s) must fill in the date in paragraph 2 for the beginning of the assessment year for which this waiver is sought.
4. All claim and site names and Bureau of Land Management (BLM) serial numbers must be listed for the mining claims, mill sites, and tunnel sites for which the waiver is sought.
5. All owners of the mining claims, mill sites, and tunnel sites and their addresses must be given.
6. This waiver form must be signed by all the claimants or their designated agent, in original form. If an agent is designated, a notarized designation of agent, signed by all of the claimants with proper address given, must be submitted with this waiver.

7. This form must be filed no later than September 1st for the upcoming assessment year in the BLM State Office where the mining claims or sites are recorded, or the waiver cannot be granted by the BLM. (Example: to obtain a waiver for the assessment year 2000, which begins at noon on September 1, 1999, you must qualify for and file for a waiver no later than September 1, 1999 in the proper BLM State Office).
8. For all mining claims which require assessment work, you must record an affidavit of labor on or before the December 30th immediately following the filing of this waiver. For all other mining claims or sites waived, you must record a notice of intent to hold on or before the December 30th immediately following the filing of this waiver.
9. Mill and tunnel sites may also be listed upon this waiver and be waived from payment of the maintenance fee. A notice of intent to hold for these sites is required to be filed by the December 30th following the filing of this waiver.

NOTICE/BURDEN HOURS STATEMENT

The Privacy Act of 1974, as amended, and the regulation in 43 CFR 2.48(d) provide that you be furnished the following information in connection with the information required by this certification of waiver from rental fees.

AUTHORITY: 30 U.S.C. 28-28k; 43 U.S.C. 1201, 1457, 1740, and 1744; and 43 CFR 3830.

PRINCIPLE PURPOSE: This information is to be used to verify that the owner(s) (claimants) of a mining claim has complied with 30 U.S.C. 28f and is entitled to perform assessment work in lieu of paying the maintenance fee for the mining claims listed on this form.

ROUTINE USE: (1) Adjudication of the claimant(s) certification of waiver from paying the maintenance fee otherwise required by 30 U.S.C. 28f. (2) Disclosure may be made to appropriate Federal agencies when location is made within the agency's geographic area of responsibility. (3) Information from the record and/or the record will be transferred to the appropriate Federal, State, or local agency, or a member of the public in response to a specific request for pertinent information. (4) Information may also be provided to the Department of Justice or in a proceeding before a court or adjudicative body; or to Federal, State, local or foreign agencies when needed for enforcement of civil or criminal codes or applicable regulations concerning title rights upon the public land.

EFFECT OF NOT PROVIDING INFORMATION: Disclosure of this information is required by 30 U.S.C. 28f and 43 CFR Part 3830 for those qualified claimants wishing to take the small miner waiver allowed. Failure to supply the information required in this form to support the claimants certification of waiver from payment of the otherwise required maintenance fees will result in the waiver being disallowed and the mining claims subject to forfeiture by BLM under 30 U.S.C. 28i.

The Paperwork Reduction Act of 1995 requires us to inform you that:

This information is being collected to allow the BLM to determine if you qualify for a waiver from the payment of \$100 per mining claim or site maintenance fee established in 30 U.S.C. 28f and the implementing regulations at 43 CFR 3830. A response to this request is required in accordance with the statute to obtain your benefit.

BLM would like you to know that you do not have to respond to this, or any other, Federal agency-sponsored information collection unless it displays a currently valid OMB control number.

Public reporting burden for this form is estimated to average 8 minutes (0.133 hours) per response, including time to review instructions, gathering and maintaining data, and completing and reviewing the form. Direct comments regarding this burden estimate, or any other aspect of this form, to the U.S. Department of the Interior, Bureau of Land Management, (1004-0114) Bureau Clearance Officer (WO-630), Mail Stop 401 LS, 1849 C St., N.W., Washington, D.C. 20240.

FOR OFFICIAL USE ONLY

2005 AUG 17 P 1:13

RECEIVED
BUREAU OF
LAND MANAGEMENT

AMC 94025

no envelope - e

Return Document to:

A3850-1(April 2002)

S. Alecksynas
P.O. Box 927
Datman, AZ. 86433
Telephone: _____

NO. OF CLAIMS: <u>3</u>	x \$5 = <u>15</u>
RECEIPT NO: _____	CHECK NO: <u>no</u>
Init: <u>[Signature]</u>	FOR BILM USE ONLY

- AFFIDAVIT OF PERFORMANCE OF ANNUAL WORK.** Also fill in Items 1 through 9 on the reverse side of this document.
- NOTICE OF INTENTION TO HOLD.** I intend to hold the claims(s)/site(s) listed below for the calendar year 20____. Also fill in Items 1 through 4 and Item 9 on the reverse side of this document.

Serial Number
(Sample A MC 19640 - 49)

94030

94031

94032

Claim/Site Name
(Sample 1 - 10)

ATLAS #1

ATLAS #2

ATLAS #3

BLM requires a \$5 nonrefundable service charge for each mining claim, mill site or tunnel site payable on or before December 30th (not the 31st). Mail to:

Bureau of Land Management
222 North Central Avenue
Phoenix, Arizona 85004-2203
602-417-9200
www.az.blm.gov

Postmarked timely

This form is for the purpose of complying with the laws of the U. S. Department of the Interior, Bureau of Land Management and the State of Arizona pertaining to assessment work and/or notice of intention to hold. 30 U.S.C. 28, 43 CFR 3833.2, ARS 27-208. Subject to Paperwork Reduction Act and Privacy Act statements available at the AZ State Office. This form is not copyrighted. It may be reproduced without permission.

RECEIVED
BUREAU OF
LAND MANAGEMENT

2005 JAN - 3 P 2:52

ARIZONA
STATE OFFICE
PHOENIX, ARIZONA

BLM Date Stamp

ENTERED IN COMPUTER
2/1/05 mt

Notices of Intention to Hold are for mill sites and tunnel sites or for mining claims when assessment work has not been done, regardless of whether the annual assessment has been suspended, deferred, or not yet accrued. The filing of a Notice of Intention to Hold shall not relieve the owner of complying with federal and state laws pertaining to the performance of annual assessment work. Notices of Intention to Hold for mill sites or tunnel sites need not be county recorded. For mining claims the form filed with the Bureau of Land Management **must** be identical to the one that was or will be filed with the county.

Evidence of Annual Assessment Work or a Notice of Intention to Hold must be filed each calendar year following the calendar year in which the claim/site was located.

1. State of Arizona, County of Mohave ss:
2. I, (Name) Susan Aleksynas
3. Reside at (Address) P.O. Box 927
City Datman, County Mohave, State AZ, Zip 86433

being duly sworn, deposes and says that he/she is a citizen of the United States, more than eighteen years of age, that all of the facts set forth in this affidavit/notice, subject to the provisions and penalties of 18 U.S.C. 1001 pertaining to the filing of false, fictitious, or fraudulent statements with the United States, are true and correct according to the best of my knowledge, information and belief.

4. Owner's name and address (If not shown in Items 1-3 above). Check here if this is a change of address.

5. That I am personally acquainted with the mining claim(s). The work and improvements were made by and at the expense of the owner(s) of said claim(s). Said contiguous group of claims, listed on the reverse side of this document, are situated in the San Francisco Mining District, Mohave County, Arizona.


6. That between the dates starting at 12 o'clock noon on September 1, 2003 and ending at 12 o'clock noon on September 1, 2004 at least \$ 300.00 Dollars worth of work and improvements were done and performed upon said claim(s) or upon one or more of a contiguous group of claims for the benefit of all, or wholly or partly outside of a contiguous group of claims for the benefit of all, not including the location work.

7. That the following persons were employed to perform the work and improvements described herein: _____

8. That the work and improvements performed were: Sampling and assaying samples.
Clearing shaft openings - road maintenance

Dated: 12-28-04 Signature: Susan Aleksynas

SUBSCRIBED AND SWORN TO before me, a Notary Public, this 28th day of December, 2004
by Susan Jane Aleksynas
Notary Public Susan Huffink nee Susan Dietz
MY COMMISSION EXPIRES 10-10-05



S. Aleksynas
P.O. Box 927
Oatman, AZ. 86433

RECEIVED
BUREAU OF
LAND MANAGEMENT



2005 JAN -3 P 3: 04

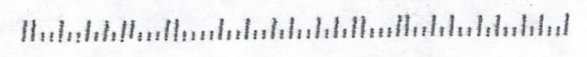
ARIZONA
STATE OFFICE
PHOENIX, ARIZONA

BLM

222 N. Central Ave.

Phoenix AZ. 85004-2203

85004+2203



United States Department of the Interior
Bureau of Land Management
 BUSINESS & SUPPORT SVCS DIV
 222 N CENTRAL AVE
 PHOENIX, AZ 85004 -2203
 Phone: (602) 417-9200

Receipt	
No:	1008825

Transaction #: 1044530	
Date of Transaction: 01/04/2005	
CUSTOMER:	SUSAN ALECKSYNAS PO BOX 927 OATMAN, AZ 86433

LINE #	QTY	DESCRIPTION	REMARKS	UNIT PRICE	TOTAL
1	1.00	LOCATABLE MINERALS / MINING CLAIMS-NOT NEW-UNADJUD, ONE AUTH NO. ONLY / MINING CLAIM MONEY RECEIVED (455) CASES: AMC94030/\$15.00	POL 2004 - 3	- n/a -	15.00
TOTAL:					\$15:00

PAYMENT INFORMATION			
1	AMOUNT:	\$15.00	POSTMARKED: N/A
	TYPE:	CHECK	RECEIVED: 01/03/2005
	CHECK NO:	92507931371	
	NAME:	ALECKSYNAS, S PO BOX 927 OATMAN AZ 86433	

REMARKS

This receipt was generated by the automated BLM Collections and Billing System and is a paper representation of a portion of the official electronic record contained therein.

JP

Amc 94025
357878

2004070457 BK 5136 PG 586
OFFICIAL RECORDS OF MOHAVE COUNTY
JOAN MC CALL MOHAVE COUNTY RECORDER
07/30/2004 02:45P/PAGE 1 OF 2
MAUREEN WALSH
RECORDING FEE 19.00
2004 AUG 16 A 10:31

ARIZONA
STATE OFFICE
PHOENIX ARIZONA

Return Document to:

Richard Seretta
6082 N. Moonlight Dr
Las Vegas NV. 89120

Telephone: 702-645-3178

BLM Date Stamp

SELECT ONLY ONE:

- AFFIDAVIT OF PERFORMANCE OF ANNUAL WORK. Also fill in Items 1 through 9 on the reverse side of this document.
- NOTICE OF INTENTION TO HOLD. I intend to hold the claims(s)/site(s) listed below for the calendar year 20___. Also fill in Items 1 through 4 and Item 9 on the reverse side of this document.

357878	Golden Gate	Mohave	21	19 ^M	20 ^U

BLM requires a \$5 nonrefundable service charge for each mining claim, mill site or tunnel site payable on or before December 30th (not the 31st). Mail to:

Bureau of Land Management
222 North Central Avenue
Phoenix, Arizona 85004-2203
602-417-9200
www.az.blm.gov

NO. OF CLAIMS	1	X \$5 =	500
CHECK NO.	649	INIT	C
POC		BLM USE ONLY	
		10/2	

KZ-3850-1
(December 2003)

ENTERED INTO COMPUTER

10/21/04 AB

Notices of Intention to Hold are for mill sites, tunnel sites or mining claims when assessment work has not been done, regardless of whether the annual assessment has been suspended, deferred, or not yet accrued. The filing of a Notice of Intention to Hold shall not relieve the owner of complying with Federal and State laws pertaining to the performance of annual assessment work. Notices of Intention to Hold for mill sites or tunnel sites need not be county recorded. For mining claims the form filed with the Bureau of Land Management must be identical to the one that was or will be filed with the County. All claims listed on a single affidavit must be contiguous.

Evidence of Annual Assessment Work or a Notice of Intention to Hold must be filed each calendar year following the calendar year in which the claim/site was located.

1. State of Arizona, County of Mohave ss:

2. I, (Name) Richard Seretta Maurcen Walsh

3. Reside at (Address) 6082 N. Moonlight Dr.

City Las Vegas, County Clark, State NV, Zip 89130 being duly sworn, depose and say that I am a citizen of the United States, more than eighteen years of age, that all of the facts set forth in this affidavit/notice, subject to the provisions and penalties of 18 U.S.C. 1001 pertaining to the filing of false, fictitious, or fraudulent statements with the United States, are true and correct according to the best of my knowledge, information and belief.

4. Owner's name and address (if not shown in Items 1-3 above).

5. That I am personally acquainted with the mining claim(s). The work and improvements were made by and at the expense of the owner(s) of said claim(s). Said contiguous group of claims, listed on the reverse side of this document, are situated in the SAN FRANCISCO Mining District, Mohave County, Arizona.

6. That between the dates starting at 12 o'clock noon on September 1, 2003 at least \$ 250.00 dollars worth of work and improvements were done and performed upon said claim(s) or upon one or more of a contiguous group of claims for the benefit of all, wholly or partly outside of a contiguous group of claims for the benefit of all, not including the location work.

7. That the following persons were employed to perform the work and improvements described herein:

Jack Horner & Richard Seretta


8. That the work, and improvements performed were: Road Maintenance
Working Adit

9. Dated: 7-23-04 Signature: Richard Seretta Maurcen Walsh

SUBSCRIBED AND SWORN TO before me, a Notary Public, this 23rd day of July 20 04

By: Richard Seretta and Maurcen Walsh

Notary Public Wendy Hollingsworth
MY COMMISSION EXPIRES 07.11.2007



PRIVACY ACT STATEMENT - This information is being collected pursuant to 30 U.S.C. 28, 43 CFR 3833.2, and ARS 27-208, in compliance with the laws of the USDI, Bureau of Land Management, and the State of Arizona. The purpose of this collection is to facilitate processing of claims or applications. This form is covered by Privacy Act Notice #INTERIOR/LLM-32 and is subject to the routine uses stated in that notice. Privacy Act Notice #INTERIOR/LLM-32 is available at the BLM Arizona State Office. This form may be locally reproduced.
AZ-3850-1
(December 2003)

29

Return Document to:

Richard Seretta
6082 N. Moonlight Dr.
Las Vegas N.V. 89130

Telephone: 702-645-3178

RECEIVED
BUREAU OF
LAND MANAGEMENT
2004 AUG 16 A 10:33
ARIZONA
STATE OFFICE
PHOENIX, ARIZONA
BLM Date Stamp

SELECT ONLY ONE:

- AFFIDAVIT OF PERFORMANCE OF ANNUAL WORK.** Also fill in Items 1 through 9 on the reverse side of this document.
- NOTICE OF INTENTION TO HOLD.** I intend to hold the claims(s)/site(s) listed below for the calendar year 20__.
Also fill in Items 1 through 4 and Item 9 on the reverse side of this document.

94036	Banner	Mohave	20	19 th	20 th

BLM requires a \$5 nonrefundable service charge for each mining claim, mill site or tunnel site payable on or before December 30th (not the 31st). Mail to:

Bureau of Land Management
222 North Central Avenue
Phoenix, Arizona 85004-2203
602-417-9200
www.az.blm.gov

NO. OF CLAIMS	<u>1</u>	X \$5 =	<u>5.00</u>
CHECK NO.	<u>649</u>	INIT	<u>e</u>
BLM USE ONLY		<u>pol</u>	

Notices of Intention to Hold are for mill sites, tunnel sites or mining claims when assessment work has not been done, regardless of whether the annual assessment has been suspended, deferred, or not yet accrued. The filing of a Notice of Intention to Hold shall not relieve the owner of complying with Federal and State laws pertaining to the performance of annual assessment work. Notices of Intention to Hold for mill sites or tunnel sites need not be county recorded. For mining claims the form filed with the Bureau of Land Management must be identical to the one that was or will be filed with the County. All claims listed on a single affidavit must be contiguous.

Evidence of Annual Assessment Work or a Notice of Intention to Hold must be filed each calendar year following the calendar year in which the claim/site was located.

1. State of Arizona, County of Mohave ss:

2. I, (Name) Richard Seretta & Maureen Walsh

3. Reside at (Address) 6082 W. Moonlight Dr.

City Lask Vegas, County Clark, State N.V., Zip 89130 being duly sworn, depose and say that I am a citizen of the United States, more than eighteen years of age, that all of the facts set forth in this affidavit/notice, subject to the provisions and penalties of 18 U.S.C. 1001 pertaining to the filing of false, fictitious, or fraudulent statements with the United States, are true and correct according to the best of my knowledge, information and belief.

4. Owner's name and address (if not shown in Items 1-3 above). _____

5. That I am personally acquainted with the mining claim(s). The work and improvements were made by and at the expense of the owner(s) of said claim(s). Said contiguous group of claims, listed on the reverse side of this document, are situated in the San Francisco Mining District, Mohave County, Arizona.

6. That between the dates starting at 12 o'clock noon on September 1, 2003 at least \$ 250.00 dollars worth of work and improvements were done and performed upon said claim(s) or upon one or more of a contiguous group of claims for the benefit of all, wholly or partly outside of a contiguous group of claims for the benefit of all, not including the location work.

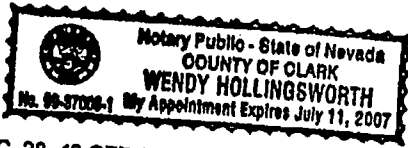
7. That the following persons were employed to perform the work and improvements described herein: Jack Horner & Richard Seretta

8. That the work and improvements performed were: Working Adit Road Maintenance

9. Dated: 7-23-04 Signature: Richard Seretta

SUBSCRIBED AND SWORN TO before me, a Notary Public, this 23rd day of July 2004
By: Richard Seretta and Maureen Walsh

Notary Public WYH
MY COMMISSION EXPIRES 07-11-2007



PRIVACY ACT STATEMENT - This information is being collected pursuant to 30 U.S.C. 28, 43 CFR 3833.2, and ARS 27-208, in compliance with the laws of the USDI, Bureau of Land Management, and the State of Arizona. The purpose of this collection is to facilitate processing of claims or applications. This form is covered by Privacy Act Notice #INTERIOR/LLM-32 and is subject to the routine uses stated in that notice. Privacy Act Notice #INTERIOR/LLM-32 is available at the BLM Arizona State Office. This form may be locally reproduced.
AZ-3850-1
(December 2003)

United States Department of the Interior
Bureau of Land Management
 BUSINESS & SUPPORT SVCS DIV
 222 N CENTRAL AVE
 PHOENIX, AZ 85004 -2203
 Phone: (602) 417-9200

Receipt	
No:	929923

Transaction #: 964180
Date of Transaction: 08/17/2004
CUSTOMER: RICHARD SERETTA 6082 N MOONLIGHT DR LAS VEGAS, NV 89130

LINE #	QTY	DESCRIPTION	REMARKS	UNIT PRICE	TOTAL
1	1.00	LOCATABLE MINERALS / MINING CLAIMS-NOT NEW-UNADJUD, ONE AUTH NO. ONLY / MINING CLAIM MONEY RECEIVED (455) CASES: AMC357878/\$10.00	POL 2004 - 2	- n/a -	10.00
TOTAL:					\$10.00

PAYMENT INFORMATION			
1	AMOUNT:	\$10.00	POSTMARKED: 08/13/2004
	TYPE:	CHECK	RECEIVED: 08/16/2004
	CHECK NO:	0649	
	NAME:	WALSH, MAUREEN 1354 SILVER TIP TRAIL MT CHARLESTON NV 89124	

REMARKS

This receipt was generated by the automated BLM Collections and Billing System and is a paper representation of a portion of the official electronic record contained therein.

232

FORM APPROVED
OMB NO. 1004-0114
Expires: December 31, 2006

MAINTENANCE FEE WAIVER CERTIFICATION

SEE INSTRUCTIONS ON REVERSE

AMC 94025

1. This small miner waiver is filed for the assessment year beginning at noon on September 1, 2004 and ending at noon on September 1, 2005.
2. The undersigned and all related parties owned ten or fewer mining claims, mill, or tunnel sites located and maintained on Federal lands in the United States of America on September 1, 2004.
3. The undersigned have performed the assessment work **required by law** for each mining claim listed **prior to filing this waiver** and understand that by filing this form; an affidavit of assessment work **must** be recorded by the December 30th following the filing of this waiver.
4. The undersigned understand that if the assessment work obligation has not yet come due under 30 U.S.C. 28 (for those claims in their first assessment year only); a notice of intent to hold reciting this condition **must** be recorded by the December 30th following the filing of this waiver.
5. The undersigned understand that mill and tunnel sites may also be listed upon this waiver and be waived from payment of the maintenance fee; and that a notice of intent to hold for these sites is required to be recorded by the December 30th immediately following the filing of this waiver.
6. The undersigned understand and acknowledge that pursuant to 43 U.S.C. 1212 and 18 U.S.C. 1001; the filing or recording of a false, fictitious, or fraudulent document with the Bureau of Land Management may result in a fine of up to \$250,000, a prison term not to exceed five years, or both.
7. The mining claims, mill or tunnel sites for which this waiver from payment of the maintenance fees is requested are:

CLAIM OR SITE NAME	BLM RECORDATION SERIAL NUMBER
1. ATLAS #1	AMC 94030
2. ATLAS #2	AMC 94031
3. ATLAS #3	AMC 94032
4.	
5.	
6.	
7.	
8.	
9.	
10.	

RECEIVED
 BUREAU OF
 LAND MANAGEMENT
 2004 AUG 30 9:15
 ARIZONA
 STATE OFFICE
 PHOENIX, ARIZONA

The owner(s) (claimants) of the above mining claims and sites are:

Susan Aleksynas
 (Owner's Name - Please Print)
P.O. Box 927
 (Street or P.O. Box)
Ortman AZ 86433
 (City) (State) (Zip Code)

Susan Aleksynas
 (Owner's Signature)

 (Owner's Name - Please Print)

 (Street or P.O. Box)

 (City) (State) (Zip Code)

 (Owner's Signature)

 (Owner's Name - Please Print)

 (Street or P.O. Box)

 (City) (State) (Zip Code)

 (Owner's Signature)

(Continued on page 2)

ENTERED IN COMPUTER

8/30/04 MAF

(Owner's Name - Please Print)	(Owner's Signature)		
(Street or P.O. Box)	(City)	(State)	(Zip Code)
(Owner's Name - Please Print)	(Owner's Signature)		
(Street or P.O. Box)	(City)	(State)	(Zip Code)
(Owner's Name - Please Print)	(Owner's Signature)		
(Street or P.O. Box)	(City)	(State)	(Zip Code)
(Owner's Name - Please Print)	(Owner's Signature)		
(Street or P.O. Box)	(City)	(State)	(Zip Code)

INSTRUCTIONS

1. This certification is made under the provisions of § 1744 of Title 43 and § 28-28k of Title 30 of the United States Code; and the regulations thereunder (43 CFR Part 3830).
2. The claimant(s) **must** fill in the dates in paragraph 1 for the beginning and ending of the assessment year for which this waiver is sought.
3. The claimant(s) **must** fill in the date in paragraph 2 for the beginning of the assessment year for which this waiver is sought.
4. All claim and site names and Bureau of Land Management (BLM) serial numbers **must** be listed for the mining claims, mill sites, and tunnel sites for which the waiver is sought.
5. All owners of the mining claims, mill sites, and tunnel sites and their addresses **must** be given.
6. This waiver form **must** be signed by all the claimants or their designated agent, in original form. If an agent is designated, a notarized designation of agent, signed by all of the claimants with proper address given, **must** be submitted with this waiver.
7. This form **must** be filed no later than September 1st for the upcoming assessment year in the BLM State Office where the mining claims or sites are recorded, or the waiver cannot be granted by the BLM. (Example: to obtain a waiver for the assessment year 2000, which begins at noon on September 1, 1999, you **must** qualify for and file for a waiver no later than September 1, 1999, in the proper BLM State Office).
8. For all mining claims which require assessment work, you **must** record an affidavit of labor on or before the December 30th immediately following the filing of this waiver. For all other mining claims or sites waived, you must record a notice of intent to hold on or before the December 30th immediately following the filing of this waiver.
9. Mill and tunnel sites may also be listed upon this waiver and be waived from payment of the maintenance fee. A notice of intent to hold for these sites is required to be filed by the December 30th following the filing of this waiver.

NOTICE/BURDEN HOURS STATEMENT

The Privacy Act of 1974, *as amended*, and the regulation in 43 CFR 2.48(d) provide that you be furnished the following information in connection with the information required by this certification of waiver from rental fees.

AUTHORITY: 30 U.S.C. 28-28k; 43 U.S.C. 1201, 1457, 1740, and 1744; and 43 CFR 3830.

PRINCIPLE PURPOSE: This information is to be used to verify that the owner(s) (claimants) of a mining claim has complied with 30 U.S.C. 28f and is entitled to perform assessment work in lieu of paying the maintenance fee for the mining claims listed on this form.

ROUTINE USE: (1) Adjudication of the claimant(s) certification of waiver from paying the maintenance fee otherwise required by 30 U.S.C. 28f. (2) Disclosure may be made to appropriate Federal agencies when location is made within the agency's geographic area of responsibility. (3) Information from the record and/or the record will be transferred to the appropriate Federal, State, or local agency, or a member of the public in response to a specific request for pertinent information. (4) Information may also be provided to the Department of Justice or in a proceeding before a court or adjudicative body; or to Federal, State, local or foreign agencies when needed for enforcement of civil or criminal codes or applicable regulations concerning title rights upon the public land.

EFFECT OF NOT PROVIDING INFORMATION: Disclosure of this information is required by 30 U.S.C. 28f and 43 CFR Part 3830 for those qualified claimants wishing to take the small miner waiver allowed. Failure to supply the information required in this form to support the claimants certification of waiver from payment of the otherwise required maintenance fees will result in the waiver being disallowed and the mining claims subject to forfeiture by BLM under 30 U.S.C. 28i.

The Paperwork Reduction Act of 1995 requires us to inform you that:

This information is being collected to allow the BLM to determine if you qualify for a waiver from the payment of \$100 per mining claim or site maintenance fee established in 30 U.S.C. 28f and the implementing regulations at 43 CFR 3830. A response to this request is required in accordance with the statute to obtain your benefit.

BLM would like you to know that you do not have to respond to this, or any other, Federal agency-sponsored information collection unless it displays a currently valid OMB control number.

Public reporting burden for this form is estimated to average 8 minutes (0.133 hours) per response, including time to review instructions, gathering and maintaining data, and completing and reviewing the form. Direct comments regarding this burden estimate, or any other aspect of this form, to the U.S. Department of the Interior, Bureau of Land Management, (1004-0114) Bureau Information Collection Clearance Officer (WO-630), Mail Stop 401 LS, 1849 C St., N.W., Washington, D.C. 20240.

FOR OFFICIAL USE ONLY

UNITED STATES
DEPARTMENT OF THE INTERIOR
BUREAU OF LAND MANAGEMENT

MAINTENANCE FEE WAIVER CERTIFICATION

SEE INSTRUCTIONS ON NEXT PAGE

229 IAC

FORM APPROVED
OMB NO. 1004-0114
Expires: November 30, 2003

AMC 94025

1. This small miner waiver is filed for the assessment year beginning at noon on September 1, 2003 and ending at noon on September 1, 2004.
2. The undersigned and all related parties owned ten or fewer mining claims, mill, or tunnel sites located and maintained on Federal lands in the United States of America on September 1, 2003.
3. The undersigned have performed the assessment work **required by law** for each mining claim listed **prior to filing this waiver** and understand that by filing this form; an affidavit of assessment work **must** be recorded by the December 30th following the filing of this waiver.
4. The undersigned understand that if the assessment work obligation has not yet come due under 30 U.S.C. 28 (for those claims in their first assessment year only); a notice of intent to hold reciting this condition **must** be recorded by the December 30th following the filing of this waiver.
5. The undersigned understand that mill and tunnel sites may also be listed upon this waiver and be waived from payment of the maintenance fee; and that a notice of intent to hold for these sites is required to be recorded by the December 30th immediately following the filing of this waiver.
6. The undersigned understand and acknowledge that pursuant to 43 U.S.C. 1212 and 18 U.S.C. 1001; the filing or recording of a false, fictitious, or fraudulent document with the Bureau of Land Management may result in a fine of up to \$250,000, a prison term not to exceed five years, or both.
7. The mining claims, mill or tunnel sites for which this waiver from payment of the maintenance fees is requested are:

CLAIM OR SITE NAME	BLM RECORDATION SERIAL NUMBER
1. <u>ATLAS #1</u>	<u>AMC 94030</u>
2. <u>ATLAS #2</u>	<u>AMC 94031</u>
3. <u>ATLAS #3</u>	<u>AMC 94032</u>
4.	
5.	
6.	
7.	
8.	
9.	
10.	

The owner(s) (claimants) of the above mining claims and sites are:

Susan Alecksynas
(Owner's Name - Please Print)
P.O. Box 927
(Street or P.O. Box)
Oatman AZ 86433
(City) (State) (Zip Code)

Susan Alecksynas
(Owner's Signature)

(Owner's Name - Please Print)

(Street or P.O. Box)

(City) (State) (Zip Code)

(Owner's Signature)

(Owner's Name - Please Print)

(Street or P.O. Box)

(City) (State) (Zip Code)

(Owner's Signature)

(Continued on next page)

RECEIVED
BUREAU OF
LAND MANAGEMENT
2003 AUG - 7 A 10: 56
ARIZONA
STATE OFFICE
PHOENIX ARIZONA

ENTERED IN COMPUTER
8/25/03 *MAH*

(Owner's Name - Please Print)	(Owner's Signature)		
(Street or P.O. Box)	(City)	(State)	(Zip Code)
(Owner's Name - Please Print)	(Owner's Signature)		
(Street or P.O. Box)	(City)	(State)	(Zip Code)
(Owner's Name - Please Print)	(Owner's Signature)		
(Street or P.O. Box)	(City)	(State)	(Zip Code)
(Owner's Name - Please Print)	(Owner's Signature)		
(Street or P.O. Box)	(City)	(State)	(Zip Code)

INSTRUCTIONS

- | | |
|--|---|
| <ol style="list-style-type: none"> 1. This certification is made under the provisions of § 1744 of Title 43 and § 28-28k of Title 30 of the United States Code; and the regulations thereunder (43 CFR Part 3830). 2. The claimant(s) must fill in the dates in paragraph 1 for the beginning and ending of the assessment year for which this waiver is sought. 3. The claimant(s) must fill in the date in paragraph 2 for the beginning of the assessment year for which this waiver is sought. 4. All claim and site names and Bureau of Land Management (BLM) serial numbers must be listed for the mining claims, mill sites, and tunnel sites for which the waiver is sought. 5. All owners of the mining claims, mill sites, and tunnel sites and their addresses must be given. 6. This waiver form must be signed by all the claimants or their designated agent, in original form. If an agent is designated, a notarized designation of agent, signed by all of the claimants with proper address given, must be submitted with this waiver. | <ol style="list-style-type: none"> 7. This form must be filed no later than September 1st for the upcoming assessment year in the BLM State Office where the mining claims or sites are recorded, or the waiver cannot be granted by the BLM. (Example: to obtain a waiver for the assessment year 2000, which begins at noon on September 1, 1999, you must qualify for and file for a waiver no later than September 1, 1999 in the proper BLM State Office). 8. For all mining claims which require assessment work, you must record an affidavit of labor on or before the December 30th immediately following the filing of this waiver. For all other mining claims or sites waived, you must record a notice of intent to hold on or before the December 30th immediately following the filing of this waiver. 9. Mill and tunnel sites may also be listed upon this waiver and be waived from payment of the maintenance fee. A notice of intent to hold for these sites is required to be filed by the December 30th following the filing of this waiver. |
|--|---|

NOTICE/BURDEN HOURS STATEMENT

The Privacy Act of 1974 and the regulations in 43 CFR 2.48(d) provide that you be furnished the following information in connection with the information required by this certification of waiver from rental fees.

AUTHORITY: 30 U.S.C. 28-28k; 43 U.S.C. 1201, 1457, 1740, and 1744; and 43 CFR 3830.

PRINCIPLE PURPOSE: This information is to be used to verify that the owner(s) (claimants) of a mining claim has complied with 30 U.S.C. 28f and is entitled to perform assessment work in lieu of paying the maintenance fee for the mining claims listed on this form.

ROUTINE USE: (1) Adjudication of the claimant(s) certification of waiver from paying the maintenance fee otherwise required by 30 U.S.C. 28f. (2) Disclosure may be made to appropriate Federal agencies when location is made within the agency's geographic area of responsibility. (3) Information from the record and/or the record will be transferred to the appropriate Federal, State, or local agency, or a member of the public in response to a specific request for pertinent information. (4) Information may also be provided to the Department of Justice or in a proceeding before a court or adjudicative body; or to Federal, State, local or foreign agencies when needed for enforcement of civil or criminal codes or applicable regulations concerning title rights upon the public land.

EFFECT OF NOT PROVIDING INFORMATION: Disclosure of this information is required by 30 U.S.C. 28f and 43 CFR Part 3830 for those qualified claimants wishing to take the small miner waiver allowed. Failure to supply the information required in this form to support the claimants certification of waiver from payment of the otherwise required maintenance fees will result in the waiver being disallowed and the mining claims subject to forfeiture by BLM under 30 U.S.C. 28i.

The Paperwork Reduction Act of 1995 requires us to inform you that:

This information is being collected to allow the BLM to determine if you qualify for a waiver from the payment of \$100 per mining claim or site maintenance fee established in 30 U.S.C. 28f and the implementing regulations at 43 CFR 3830. A response to this request is required in accordance with the statute to obtain your benefit.

BLM would like you to know that you do not have to respond to this, or any other, Federal agency-sponsored information collection unless it displays a currently valid OMB control number.

Public reporting burden for this form is estimated to average 8 minutes (0.133 hours) per response, including time to review instructions, gathering and maintaining data, and completing and reviewing the form. Direct comments regarding this burden estimate, or any other aspect of this form, to the U.S. Department of the Interior, Bureau of Land Management (1004-0114), Bureau Information Collection Clearance Officer (WO-630), Mail Stop 401 LS, 1849 C St., N.W., Washington, D.C. 20240.

FOR OFFICIAL USE ONLY

UNITED STATES
DEPARTMENT OF THE INTERIOR
BUREAU OF LAND MANAGEMENT

113

MAINTENANCE FEE WAIVER CERTIFICATION **AMC 94025**

FORM APPROVED
OMB NO. 1004-0114
Expires: November 30, 2003

SEE INSTRUCTIONS ON REVERSE **AMC 357878**

- This small miner waiver is filed for the assessment year beginning at noon on September 1, **03** and ending at noon on September 1, **04**
- The undersigned and all related parties owned ten or fewer mining claims, mill, or tunnel sites located and maintained on Federal lands in the United States of America on September 1, **03**.
- The undersigned have performed the assessment work **required by law** for each mining claim listed **prior to filing this waiver** and understand that by filing this form; an affidavit of assessment work **must** be recorded by the December 30th following the filing of this waiver.
- The undersigned understand that if the assessment work obligation has not yet come due under 30 U.S.C. 28 (for those claims in their first assessment year only); a notice of intent to hold reciting this condition **must** be recorded by the December 30th following the filing of this waiver.
- The undersigned understand that mill and tunnel sites may also be listed upon this waiver and be waived from payment of the maintenance fee; and that a notice of intent to hold for these sites is required to be recorded by the December 30th immediately following the filing of this waiver.
- The undersigned understand and acknowledge that pursuant to 43 U.S.C. 1212 and 18 U.S.C. 1001; the filing or recording of a false, fictitious, or fraudulent document with the Bureau of Land Management may result in a fine of up to \$250,000, a prison term not to exceed five years, or both.
- The mining claims, mill or tunnel sites for which this waiver from payment of the maintenance fees is requested are:

CLAIM OR SITE NAME	BLM RECORDATION SERIAL NUMBER
1. Golden Gate	AMC 357878
2. Banner	AMC 94036
3.	
4.	
5.	
6.	
7.	
8.	
9.	
10.	

RECEIVED
BUREAU OF
LAND MANAGEMENT
2003 AUG - 5 A 10: 17
ARIZONA
STATE OFFICE
PHOENIX ARIZONA

The owner(s) (claimants) of the above mining claims and sites are:

Richard Seretta
(Owner's Name - Please Print)
6082 N. Moonlight Dr.
(Street or P.O. Box)
Las Vegas NV 89130
(City) (State) (Zip Code)

Richard Seretta
(Owner's Signature)

Maurice E. Walsh
(Owner's Name - Please Print)
6082 N. Moonlight Dr
(Street or P.O. Box)
Las Vegas NV 89130
(City) (State) (Zip Code)

Maurice E. Walsh
(Owner's Signature)

(Owner's Name - Please Print)

(Street or P.O. Box)

(City) (State) (Zip Code)

(Owner's Signature)

(Continued on reverse)

ENTERED IN COMPUTER

8/5/03 *mt*

(Owner's Name - Please Print)

(Owner's Signature)

(Street or P.O. Box)

(City) (State) (Zip Code)

(Owner's Name - Please Print)

(Owner's Signature)

(Street or P.O. Box)

(City) (State) (Zip Code)

(Owner's Name - Please Print)

(Owner's Signature)

(Street or P.O. Box)

(City) (State) (Zip Code)

(Owner's Name - Please Print)

(Owner's Signature)

(Street or P.O. Box)

(City) (State) (Zip Code)

INSTRUCTIONS

- 1. This certification is made under the provisions of § 1744 of Title 43 and § 28-28k of Title 30 of the United States Code; and the regulations thereunder (43 CFR Part 3830).
2. The claimant(s) must fill in the dates in paragraph 1 for the beginning and ending of the assessment year for which this waiver is sought.
3. The claimant(s) must fill in the date in paragraph 2 for the beginning of the assessment year for which this waiver is sought.
4. All claim and site names and Bureau of Land Management (BLM) serial numbers must be listed for the mining claims, mill sites, and tunnel sites for which the waiver is sought.
5. All owners of the mining claims, mill sites, and tunnel sites and their addresses must be given.
6. This waiver form must be signed by all the claimants or their designated agent, in original form. If an agent is designated, a notarized designation of agent, signed by all of the claimants with proper address given, must be submitted with this waiver.
7. This form must be filed no later than September 1st for the upcoming assessment year in the BLM State Office where the mining claims or sites are recorded, or the waiver cannot be granted by the BLM.
8. For all mining claims which require assessment work, you must record an affidavit of labor on or before the December 30th immediately following the filing of this waiver.
9. Mill and tunnel sites may also be listed upon this waiver and be waived from payment of the maintenance fee.

NOTICE/BURDEN HOURS STATEMENT

The Privacy Act of 1974 and the regulations in 43 CFR 2.48(d) provide that you be furnished the following information in connection with the information required by this certification of waiver from rental fees.

AUTHORITY: 30 U.S.C. 28-28k; 43 U.S.C. 1201, 1457, 1740, and 1744; and 43 CFR 3830.

PRINCIPLE PURPOSE: This information is to be used to verify that the owner(s) (claimants) of a mining claim has complied with 30 U.S.C. 28f and is entitled to perform assessment work in lieu of paying the maintenance fee for the mining claims listed on this form.

ROUTINE USE: (1) Adjudication of the claimant(s) certification of waiver from paying the maintenance fee otherwise required by 30 U.S.C. 28f. (2) Disclosure may be made to appropriate Federal agencies when location is made within the agency's geographic area of responsibility. (3) Information from the record and/or the record will be transferred to the appropriate Federal, State, or local agency, or a member of the public in response to a specific request for pertinent information. (4) Information may also be provided to the Department of Justice or in a proceeding before a court or adjudicative body; or to Federal, State, local or foreign agencies when needed for enforcement of civil or criminal codes or applicable regulations concerning title rights upon the public land.

EFFECT OF NOT PROVIDING INFORMATION: Disclosure of this information is required by 30 U.S.C. 28f and 43 CFR Part 3830 for those qualified claimants wishing to take the small miner waiver allowed. Failure to supply the information required in this form to support the claimants certification of waiver from payment of the otherwise required maintenance fees will result in the waiver being disallowed and the mining claims subject to forfeiture by BLM under 30 U.S.C. 28i.

The Paperwork Reduction Act of 1995 requires us to inform you that:

This information is being collected to allow the BLM to determine if you qualify for a waiver from the payment of \$100 per mining claim or site maintenance fee established in 30 U.S.C. 28f and the implementing regulations at 43 CFR 3830. A response to this request is required in accordance with the statute to obtain your benefit.

BLM would like you to know that you do not have to respond to this, or any other, Federal agency-sponsored information collection unless it displays a currently valid OMB control number.

Public reporting burden for this form is estimated to average 8 minutes (0.133 hours) per response, including time to review instructions, gathering and maintaining data, and completing and reviewing the form. Direct comments regarding this burden estimate, or any other aspect of this form, to the U.S. Department of the Interior, Bureau of Land Management, (1004-0114) Bureau Information Collection Clearance Officer (WO-630), Mail Stop 401 LS, 1849 C St., N.W., Washington, D.C. 20240.

FOR OFFICIAL USE ONLY

RECEIVED BUREAU OF LAND MANAGEMENT 2003 AUG - 5 A 10: 17 ARIZONA STATE OFFICE PHOENIX, ARIZONA

RECEIVED
BUREAU OF
LAND MANAGEMENT

AMC 94025

003064789 BK 4616 PG 931
OFFICIAL RECORDS OF MOHAVE COUNTY
JOAN MC CALL, MOHAVE COUNTY RECORDER
08/04/2003 12:18P PAGE 1 OF 2
SUSAN ALECKSYNAS
RECORDING FEE 19.00

2003 AUG -7 A 10: 56

ARIZONA

Return Document to: STATE OFFICE
PHOENIX, ARIZONA
Susan Alecksynas
P.O. Box 927
Oatman AZ 86433
Telephone: _____

A3850-1(NOV.2001)

No. of Claims: <u>3</u>	x \$5 = <u>15</u>
Receipt No.: _____	Check No.: <u>MD</u>
Init: <u>[Signature]</u>	<u>9166793243</u>
FOR BLM USE ONLY	

AFFIDAVIT OF PERFORMANCE OF ANNUAL WORK. Also fill in Items 1 through 9 and the reverse side of this document.

NOTICE OF INTENTION TO HOLD. I intend to hold the claims(s)/site(s) listed on the reverse side of this document for the calendar year 2004. Also fill in Items 1 through 4 and Item 9.

Notices of Intention to Hold are for mill sites and tunnel sites or for mining claims when assessment work has not been done, regardless of whether the annual assessment has been suspended, deferred, or not yet accrued. The filing of a Notice of Intention to Hold shall not relieve the owner of complying with federal and state laws pertaining to the performance of annual assessment work. Notices of Intention to Hold for mill sites or tunnel sites need not be county recorded. For mining claims the form filed with the Bureau of Land Management (BLM) must be identical to the one that was or will be filed with the county.

Evidence of Annual Assessment Work or a Notice of Intention to Hold must be filed each calendar year following the calendar year in which the claim/site was located. **All claims listed on a single affidavit must be contiguous.**

1. State of Arizona, County of Mohave ss:
2. I, (Name) Susan Alecksynas
3. Reside at (Address) P.O. Box 927
City Oatman, County Mohave, State AZ Zip 86433

being duly sworn, deposes and says that he/she is a citizen of the United States, more than eighteen years of age, that all of the facts set forth in this affidavit/notice, subject to the provisions and penalties of 18 U.S.C. 1001 pertaining to the filing of false, fictitious, or fraudulent statements with the United States, are true and correct according to the best of my knowledge, information and belief.

4. Owner's name and address (If not shown in Items 1-3 above). Check here if this is a change of address.

5. That I am personally acquainted with the mining claim(s). The work and improvements were made by and at the expense of the owner(s) of said claim(s). Said contiguous group of claims, listed on the reverse side of this document, are situated in the San Francisco Mining District, Mohave County, Arizona.

6. That between the dates starting at 12 o'clock noon on September 1, 2002 and ending at 12 o'clock noon on September 1, 2003 at least \$ 300.00 Dollars worth of work and improvements were done and performed upon said claim(s) or upon one or more of a contiguous group of claims for the benefit of all, or wholly or partly outside of a contiguous group of claims for the benefit of all, not including the location work.

7. That the following persons were employed to perform the work and improvements described herein: Jack Horner

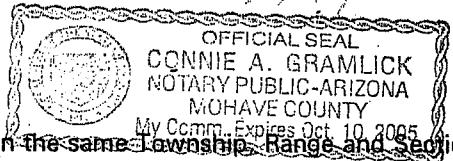
ENTERED INTO COMPUTER
10/1/03 AB

AB

8. That the work and improvements performed were: Road Maintenance - Collection, crushing, Testing of existing ore and Dressing 5 x 10 ore. Cleanup of openings

9. Dated: 8-4-03 Signature: Susan Alecksynas
SUBSCRIBED AND SWORN TO before me, a Notary Public, this 4th day of August, 2003

by Susan Juan Alecksynas
Notary Public Connie A. Gramlick
MY COMMISSION EXPIRES 10-10-2005



If the claims/sites have consecutive BLM numbers and are in the same Township, Range and Section(s), they may be listed as follows:

Claim/Site Name	Serial Number	Dkt/Pg or Record # of Orig Location Notice	TWN SHP	RNG	SEC(S)
ATLAS # 1	94030	BK 591-Pg 720, 721 19N 20W	19N	20W	20
ATLAS # 2	94031	BK 591-Pg 722, 723	19N	20W	21
ATLAS # 3	94032	BK 591-Pg 724, 725	19N	20W	20

BLM requires a \$5 nonrefundable service charge for each mining claim, mill site or tunnel site payable on or before December 30th (not the 31st). Mail to:

Bureau of Land Management
222 North Central Avenue
Phoenix, Arizona 85004-2203
602-417-9200
www.az.blm.gov

This form is for the purpose of complying with the laws of the United States Department of the Interior, Bureau of Land Management and the State of Arizona pertaining to assessment work and/or notice of intention to hold. 30 U.S.C. 28, 43 CFR 3833.2, ARS 27-208. Subject to Paperwork Reduction Act and Privacy Act statements available at the BLM AZ State Office. This form is not copyrighted. It may be reproduced without permission.

BLM Date Stamp

**United States Department of the Interior
Bureau of Land Management**

BUSINESS & SUPPORT SVCS DIV
222 N CENTRAL AVE
PHOENIX, AZ 85004 -2203
Phone: (602) 417-9200

Receipt

No: 726280

Transaction #: 755584
Date of Transaction: 08/08/2003

CUSTOMER: SUSAN ALECKSYNAS
PO BOX 927
OATMAN,AZ 86433

LINE #	QTY	DESCRIPTION	REMARKS	UNIT PRICE	TOTAL
1	1.00	LOCATABLE MINERALS / MINING CLAIMS-NOT NEW-UNADJUD,ONE AUTH NO. ONLY / MINING CLAIM MONEY RECEIVED (455) CASES: AMC94030/\$15.00	WAIVER & POL 2003 (3)	- n/a -	15.00
TOTAL:					\$15.00

PAYMENT INFORMATION

1	AMOUNT:	\$15.00	POSTMARKED:	08/04/2003
	TYPE:	CHECK	RECEIVED:	08/07/2003
	CHECK NO:	91667931243		
	NAME:	ALECKSYNAS, SUSAN PO BOX 927 OATMAN AZ 86433		

REMARKS

This receipt was generated by the automated BLM Collections and Billing System and is a paper representation of a portion of the official electronic record contained therein.

Amc 94025
Amc 357878

Return Document to:

A3850-1(April 2002)

Richard Seretta
6082 N. Moonlight Dr
Las Vegas NV. 89130
Telephone: 702-645-3178

NO. OF CLAIMS: 1 x \$5 = 5
RECEIPT NO: CHECK NO: 0463
1092



AFFIDAVIT OF PERFORMANCE OF ANNUAL WORK. Also fill in Items 1 through 9 on the reverse side of this document.

•• **NOTICE OF INTENTION TO HOLD.** I intend to hold the claims(s)/site(s) listed below for the calendar year 20____. Also fill in Items 1 through 4 and Item 9 on the reverse side of this document.

Serial Number
(Sample A MC 19640 - 49)

Claim/Site Name
(Sample 1 - 10)

n
Amc 94036

Banner

BLM requires a \$5 nonrefundable service charge for each mining claim, mill site or tunnel site payable on or before December 30th (not the 31st). Mail to:

Bureau of Land Management
222 North Central Avenue
Phoenix, Arizona 85004-2203
602-417-9200
www.az.blm.gov

This form is for the purpose of complying with the laws of the U. S. Department of the Interior, Bureau of Land Management and the State of Arizona pertaining to assessment work and/or notice of intention to hold. 30 U.S.C. 28, 43 CFR 3833.2, ARS 27-208. Subject to Paperwork Reduction Act and Privacy Act statements available at the AZ State Office. This form is not copyrighted. It may be reproduced without permission.

RECEIVED
BUREAU OF
LAND MANAGEMENT
2003 AUG 19 A 10:38
ARIZONA
STATE OFFICE
PHOENIX, ARIZONA
BLM Date Stamp

ENTERED INTO COMPUTER

10/1/03 AB

AB

Notices of Intention to Hold are for mill sites and tunnel sites or for mining claims when assessment work has not been done, regardless of whether the annual assessment has been suspended, deferred, or not yet accrued. The filing of a Notice of Intention to Hold shall not relieve the owner of complying with federal and state laws pertaining to the performance of annual assessment work. Notices of Intention to Hold for mill sites or tunnel sites need not be county recorded. For mining claims the form filed with the Bureau of Land Management must be identical to the one that was or will be filed with the county.

Evidence of Annual Assessment Work or a Notice of Intention to Hold must be filed each calendar year following the calendar year in which the claim/site was located.

- 1. State of Arizona, County of Mohave ss:
- 2. I, (Name) Richard Seretta & Maureen Walsh
- 3. Reside at (Address) 6082 N. Moonlight Dr. City Las Vegas, County Clark, State NV Zip 89130

being duly sworn, deposes and says that he/she is a citizen of the United States, more than eighteen years of age, that all of the facts set forth in this affidavit/notice, subject to the provisions and penalties of 18 U.S.C. 1001 pertaining to the filing of false, fictitious, or fraudulent statements with the United States, are true and correct according to the best of my knowledge, information and belief.

- 4. Owner's name and address (if not shown in Items 1-3 above). Check here if this is a change of address. ••

RECEIVED
BUREAU OF
LAND MANAGEMENT
2003 AUG 19 A 10
ARIZONA
STATE OFFICE
PHOENIX, ARIZONA

- 5. That I am personally acquainted with the mining claim(s). The work and improvements were made by and at the expense of the owner(s) of said claim(s). Said contiguous group of claims, listed on the reverse side of this document, are situated in the SAN FRANCISCO Mining District, Mohave County, Arizona.

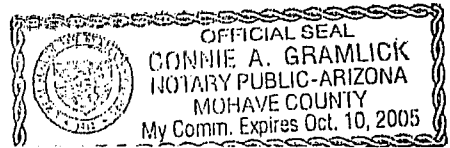
- 6. That between the dates starting at 12 o'clock noon on September 1, 2002 and ending at 12 o'clock noon on September 1, 2003 at least \$ 250.00 Dollars worth of work and improvements were done and performed upon said claim(s) or upon one or more of a contiguous group of claims for the benefit of all, or wholly or partly outside of a contiguous group of claims for the benefit of all, not including the location work.

- 7. That the following persons were employed to perform the work and improvements described herein: Richard Seretta Jack Horner

- 8. That the work and improvements performed were: Road Maintenance extending Adit

Dated: 8/8/03 Signature: Richard Seretta

SUBSCRIBED AND SWORN TO before me, a Notary Public, this 8th day of AUGUST, 2003
by RICHARD DAVID S. SERETTA and MAUREEN ELIZABETH WALSH
Notary Public Connie A Gramlick
MY COMMISSION EXPIRES 10-10-2005



2P

Return Document to:

A3850-1(April 2002)

Richard Seretta
6082 N. Moonlight Dr.
Las Vegas NV. 89130
Telephone: 702-645-3178

NO. OF CLAIMS: <u>1</u> x \$5 = <u>6</u>
RECEIPT NO: _____ CHECK NO: <u>0463</u>
<u>2072</u>

•• **AFFIDAVIT OF PERFORMANCE OF ANNUAL WORK.** Also fill in Items 1 through 9 on the reverse side of this document.



NOTICE OF INTENTION TO HOLD. I intend to hold the claims(s)/site(s) listed below for the calendar year 2004. Also fill in Items 1 through 4 and Item 9 on the reverse side of this document.

Serial Number
(Sample A MC 19640 - 49)

Claim/Site Name
(Sample 1 - 10)

AMC 357878

Golden Gate

BLM requires a \$5 nonrefundable service charge for each mining claim, mill site or tunnel site payable on or before December 30th (not the 31st). Mail to:

Bureau of Land Management
222 North Central Avenue
Phoenix, Arizona 85004-2203
602-417-9200
www.az.blm.gov

This form is for the purpose of complying with the laws of the U. S. Department of the Interior, Bureau of Land Management and the State of Arizona pertaining to assessment work and/or notice of intention to hold. 30 U.S.C. 28, 43 CFR 3833.2, ARS 27-208. Subject to Paperwork Reduction Act and Privacy Act statements available at the AZ State Office. This form is not copyrighted. It may be reproduced without permission.

BLM Date Stamp	RECEIVED BUREAU OF LAND MANAGEMENT 2003 AUG 19 A 10: 38 ARIZONA STATE OFFICE PHOENIX, ARIZONA
----------------	---

Notices of Intention to Hold are for mill sites and tunnel sites or for mining claims when assessment work has not been done, regardless of whether the annual assessment has been suspended, deferred, or not yet accrued. The filing of a Notice of Intention to Hold shall not relieve the owner of complying with federal and state laws pertaining to the performance of annual assessment work. Notices of Intention to Hold for mill sites or tunnel sites need not be county recorded. For mining claims the form filed with the Bureau of Land Management must be identical to the one that was or will be filed with the county.

Evidence of Annual Assessment Work or a Notice of Intention to Hold must be filed each calendar year following the calendar year in which the claim/site was located.

- 1. State of Arizona, County of Mo have ss:
- 2. I, (Name) Richard Seretta & Maureen Walsh
- 3. Reside at (Address) 6082 N. Moonlight Dr. City Las Vegas, County Clark, State NV. Zip 89130

being duly sworn, deposes and says that he/she is a citizen of the United States, more than eighteen years of age, that all of the facts set forth in this affidavit/notice, subject to the provisions and penalties of 18 U.S.C. 1001 pertaining to the filing of false, fictitious, or fraudulent statements with the United States, are true and correct according to the best of my knowledge, information and belief.

- 4. Owner's name and address (If not shown in Items 1-3 above). Check here if this is a change of address. ••

- 5. That I am personally acquainted with the mining claim(s). The work and improvements were made by and at the expense of the owner(s) of said claim(s). Said contiguous group of claims, listed on the reverse side of this document, are situated in the _____ Mining District, _____ County, Arizona.

- 6. That between the dates starting at 12 o'clock noon on September 1, 20____ and ending at 12 o'clock noon on September 1, 20____ at least \$_____ Dollars worth of work and improvements were done and performed upon said claim(s) or upon one or more of a contiguous group of claims for the benefit of all, or wholly or partly outside of a contiguous group of claims for the benefit of all, not including the location work.

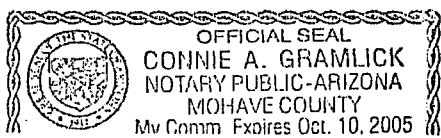
- 7. That the following persons were employed to perform the work and improvements described herein: _____

- 8. That the work and improvements performed were: _____

Dated: 8/8/03 Signature Richard Seretta

SUBSCRIBED AND SWORN TO before me, a Notary Public, this 8th day of August, 2003
by RICHARD DAVID SERETTA and MAUREEN ELIZABETH WALSH
Notary Public Connie A. Gramlick
MY COMMISSION EXPIRES 10-10-2005

RECEIVED
BUREAU OF
LAND MANAGEMENT
2003 AUG 19 AM 10:38
ARIZONA
STATE OF
PHOENIX, ARIZONA



**United States Department of the Interior
Bureau of Land Management**
BUSINESS & SUPPORT SVCS DIV
222 N CENTRAL AVE
PHOENIX, AZ 85004 -2203
Phone: (602) 417-9200

Receipt

No: 733774

Transaction #: 763243
Date of Transaction: 08/19/2003

CUSTOMER: RICHARD SERETTA
6082 N MOONLIGHT DR
LAS VEGAS, NV 89130

LINE #	QTY	DESCRIPTION	REMARKS	UNIT PRICE	TOTAL
1	1.00	LOCATABLE MINERALS / MINING CLAIMS-NOT NEW-UNADJUD, ONE AUTH NO. ONLY / MINING CLAIM MONEY RECEIVED (455) CASES: AMC94036/\$10.00	POL 2003 (2)	- n/a -	10.00
TOTAL:					\$10.00

PAYMENT INFORMATION


1	AMOUNT:	\$10.00	POSTMARKED:	08/15/2003
	TYPE:	CHECK	RECEIVED:	08/19/2003
	CHECK NO:	0463		
	NAME:	WALSH, MAUREEN 1354 SILVER TIP TRAIL MT CHARLESTON NV 89124		

REMARKS

This receipt was generated by the automated BLM Collections and Billing System and is a paper representation of a portion of the official electronic record contained therein.

UNITED STATES
DEPARTMENT OF THE INTERIOR
BUREAU OF LAND MANAGEMENT

94030



FORM APPROVED
OMB NO. 1004-0114
Expires: December 31, 2002

MAINTENANCE FEE WAIVER CERTIFICATION

SEE INSTRUCTIONS ON REVERSE

1. This small miner waiver is filed for the assessment year beginning at noon on September 1, 2002 and ending at noon on September 1, 2003
2. The undersigned and all related parties owned ten or fewer mining claims, mill, or tunnel sites located and maintained on Federal lands in the United States of America on September 1, 2002.
3. The undersigned have performed the assessment work required by law for each mining claim listed prior to filing this waiver and understand that by filing this form; an affidavit of assessment work must be recorded by the December 30th following the filing of this waiver.
4. The undersigned understand that if the assessment work obligation has not yet come due under 30 U.S.C. 28 (for those claims in their first assessment year only); a notice of intent to hold reciting this condition must be recorded by the December 30th following the filing of this waiver.
5. The undersigned understand that mill and tunnel sites may also be listed upon this waiver and be waived from payment of the maintenance fee; and that a notice of intent to hold for these sites is required to be recorded by the December 30th immediately following the filing of this waiver.
6. The undersigned understand and acknowledge that pursuant to 43 U.S.C. 1212 and 18 U.S.C. 1001; the filing or recording of a false, fictitious, or fraudulent document with the Bureau of Land Management may result in a fine of up to \$250,000, a prison term not to exceed five years, or both.
7. The mining claims, mill or tunnel sites for which this waiver from payment of the maintenance fees is requested are:

CLAIM OR SITE NAME	BLM RECORDATION SERIAL NUMBER
1. ATLAS #1	AMC 94030
2. ATLAS #2	AMC 94031
3. ATLAS #3	AMC 94032
4. BANNER	AMC 94036
5.	
6.	
7.	
8.	
9.	
10.	

RECEIVED
 BUREAU OF
 LAND MANAGEMENT
 2002 AUG -8 A 9:51
 PHOENIX, ARIZONA
 STATE OFFICE
 ARIZONA

The owner(s) (claimants) of the above mining claims and sites are:

Wye-Zee Minerals, L.L.C.

(Owner's Name - Please Print)

(Owner's Signature)

1555 East Indigo

(Street or P.O. Box)

Ida Ruthie P. Skousen, Agent

(Designation of Agent Provided)

Mesa


(City)

AZ

(State)

85203

(Zip Code)



(Owner's Signature)

(Owner's Name - Please Print)

(Street or P.O. Box)

(City)

(State)

(Zip Code)

(Owner's Name - Please Print)

(Owner's Signature)

(Street or P.O. Box)

(City)

(State)

(Zip Code)

(Continued on reverse)

ENTERED INTO COMPUTER

8/26/02 ar

 (Owner's Name - Please Print)

 (Street or P.O. Box)

 (Owner's Name - Please Print)

 (Street or P.O. Box)

 (Owner's Name - Please Print)

 (Street or P.O. Box)

 (Owner's Name - Please Print)

 (Street or P.O. Box)

 (Owner's Signature)

 (City) _____
 (State) _____
 (Zip Code)

 (Owner's Signature)

 (City) _____
 (State) _____
 (Zip Code)

 (Owner's Signature)

 (City) _____
 (State) _____
 (Zip Code)

 (Owner's Signature)

 (City) _____
 (State) _____
 (Zip Code)

INSTRUCTIONS

1. This certification is made under the provisions of § 1744 of Title 43 and § 28-28k of Title 30 of the United States Code; and the regulations thereunder (43 CFR Part 3830).
2. The claimant(s) must fill in the dates in paragraph 1 for the beginning and ending of the assessment year for which this waiver is sought.
3. The claimant(s) must fill in the date in paragraph 2 for the beginning of the assessment year for which this waiver is sought.
4. All claim and site names and Bureau of Land Management (BLM) serial numbers must be listed for the mining claims, mill sites, and tunnel sites for which the waiver is sought.
5. All owners of the mining claims, mill sites, and tunnel sites and their addresses must be given.
6. This waiver form must be signed by all the claimants or their designated agent, in original form. If an agent is designated, a notarized designation of agent, signed by all of the claimants with proper address given, must be submitted with this waiver.
7. This form must be filed no later than September 1st for the upcoming assessment year in the BLM State Office where the mining claims or sites are recorded, or the waiver cannot be granted by the BLM. (Example: to obtain a waiver for the assessment year 2000, which begins at noon on September 1, 1999, you must qualify for and file for a waiver no later than September 1, 1999 in the proper BLM State Office).
8. For all mining claims which require assessment work, you must record an affidavit of labor on or before the December 30th immediately following the filing of this waiver. For all other mining claims or sites waived, you must record a notice of intent to hold on or before the December 30th immediately following the filing of this waiver.
9. Mill and tunnel sites may also be listed upon this waiver and be waived from payment of the maintenance fee. A notice of intent to hold for these sites is required to be filed by the December 30th following the filing of this waiver.

NOTICE/BURDEN HOURS STATEMENT

The Privacy Act of 1974, *as amended*, and the regulation in 43 CFR 2.48(d) provide that you be furnished the following information in connection with the information required by this certification of waiver from rental fees.

AUTHORITY: 30 U.S.C. 28-28k; 43 U.S.C. 1201, 1457, 1740, and 1744; and 43 CFR 3830.

PRINCIPLE PURPOSE: This information is to be used to verify that the owner(s) (claimants) of a mining claim has complied with 30 U.S.C. 28f and is entitled to perform assessment work in lieu of paying the maintenance fee for the mining claims listed on this form.

ROUTINE USE: (1) Adjudication of the claimant(s) certification of waiver from paying the maintenance fee otherwise required by 30 U.S.C. 28f. (2) Disclosure may be made to appropriate Federal agencies when location is made within the agency's geographic area of responsibility. (3) Information from the record and/or the record will be transferred to the appropriate Federal, State, or local agency, or a member of the public in response to a specific request for pertinent information. (4) Information may also be provided to the Department of Justice or in a proceeding before a court or adjudicative body; or to Federal, State, local or foreign agencies when needed for enforcement of civil or criminal codes or applicable regulations concerning title rights upon the public land.

EFFECT OF NOT PROVIDING INFORMATION: Disclosure of this information is required by 30 U.S.C. 28f and 43 CFR Part 3830 for those qualified claimants wishing to take the small miner waiver allowed. Failure to supply the information required in this form to support the claimants certification of waiver from payment of the otherwise required maintenance fees will result in the waiver being disallowed and the mining claims subject to forfeiture by BLM under 30 U.S.C. 28i.

The Paperwork Reduction Act of 1995 requires us to inform you that: This information is being collected to allow the BLM to determine if you qualify for a waiver from the payment of \$100 per mining claim or site maintenance fee established in 30 U.S.C. 28f and the implementing regulations at 43 CFR 3830. A response to this request is required in accordance with the statute to obtain your benefit.

BLM would like you to know that you do not have to respond to this, or any other, Federal agency-sponsored information collection unless it displays a currently valid OMB control number.

Public reporting burden for this form is estimated to average 8 minutes (0.133 hours) per response, including time to review instructions, gathering and maintaining data, and completing and reviewing the form. Direct comments regarding this burden estimate, or any other aspect of this form, to the U.S. Department of the Interior, Bureau of Land Management, (1004-0114) Bureau Clearance Officer (WO-630), Mail Stop 401 LS, 1849 C St., N.W., Washington, D.C. 20240.

FOR OFFICIAL USE ONLY

Receipt No. 536438

LEAD FILE #'S _____

Trans No. 566841

94030

AMC Number	Code	Amount
94030-94032	480	15.00
8 94036	480	5.00
TOTAL:		\$ 20.00

AMC Number	Code	Amount
TOTAL:		\$

Date of Doc 8-8-02

Date Entered: 8/26/02 AB

Date of Rec't 8/8/02

Date Verified: _____

Amount Rec'd 20.00

Sent to Accts: 8/26/02 AB

Amount Earned 20.00

Date Earned: _____

- 480 POL
- 481 NOI
- 482 MAINT
- 396 TRANS
- 635 AMEND

NOTES:



INDEXED
 2002050385
 BK 4151 PG 322
 OFFICIAL RECORDS
 OF MOHAVE COUNT
 JOAN MC CALL, MO
 07/25/2002
 08:15A
 PG 1 OF 1
 FEE 18.00

Return Document to:

For BLM Use Only

Thomas F. Peterson
 803 Greenbriar Drive
 Friendswood, TX 77546-5309
 Telephone (281) 482-7278

1 claim @ \$5.00
CK526
2012

MICROFILMED

AFFIDAVIT OF PERFORMANCE OF ANNUAL WORK

NOTICES OF INTENTION TO HOLD ARE FOR MILLSITES AND TUNNEL SITES OR FOR MINING CLAIMS WHEN ASSESSMENT WORK HAS NOT BEEN DONE, REGARDLESS OF WHETHER THE ANNUAL ASSESSMENT HAS BEEN SUSPENDED, DEFERRED, OR NOT YET ACCRUED. THE FILING OF A NOTICE ON INTENTION TO HOLD SHALL NOT RELIEVE THE OWNER OF COMPLYING WITH FEDERAL AND STATE LAWS PERTAINING TO THE PERFORMANCE OF ANNUAL ASSESSMENT WORK. NOTICES OF INTENT TO HOLD FOR MILL SITES OR TUNNEL SITES NEED NOT BE COUNTY RECORDED. FOR MINING CLAIMS THE FORM FILED WITH THE BLM MUST BE IDENTICAL TO THE ONE THAT WAS OR WILL BE FILED WITH THE COUNTY.

Evidence of Annual Assessment Work or a Notice of intention to Hold must be filed each calendar year following the calendar year in which the claim/site was located.


ALL CLAIMS LISTED ON A SINGLE AFFIDAVIT MUST BE CONTIGUOUS

<u>Claim Name</u>	<u>Serial Number</u>	<u>Notice</u>	<u>Twp</u>	<u>Rng</u>	<u>Sec</u>
Banner	AMC 94036	Book 591 Page 732	19N	20W	20

1. State of Arizona, County of Mohave
2. I, Thomas F. Peterson
3. Reside at 803 Greenbriar Drive, Friendswood, TX 77546, being duly sworn and say that I am a citizen of the United States, more than 18 years of age, that all of the facts set forth in this affidavit, subject to the provisions and penalties of 18 USC 1001 pertaining to the filing of false, fictitious, or fraudulent statements with the United States, are true and correct according to the best of my knowledge and belief.
4. Owner's name and address is Wye-Zee Minerals, an Arizona Limited Liability Company, Thomas F. Peterson, manager, 803 Greebriar Drive, Friendswood, TX 77546.
5. That I am personally acquainted with the mining claim(s). The work and improvements were made by and at the expense of the owner of said claim(s). Said contiguous group of claims, listed below are situated in the San Francisco-Oatman Mining District of Mohave County Arizona.
6. That between the dates starting at 12 o'clock noon on September 1, 2001 and ending at 12 o'clock noon on September 1, 2002 at least One Hundred (\$100.00) Dollars worth of work and improvements were done and performed upon said claim(s) or upon one or more of a contiguous group of claims for the benefit of all, or wholly or partly outside of a contiguous group of claims for the benefit of all, not including the location work.
7. That the following persons were employed to perform the work and improvements described herein: Stan J. Aleckynas (prior to his death) and Susan Aleckynas of Oatman, Arizona and Thomas F. Peterson of Friendswood, Texas.
8. That the work and improvements performed were: Taking of samples and crushing or pulverizing same, panning sample to determining free gold content. Performed erosion control on tailings pond.

9. Dated: July 23 2002 Signature Thomas F. Peterson

SUBSCRIBED AND SWORN TO before me, a Notary Public, this 23 Day of July 2002



Anne Newstead

ENTERED INTO COMPUTER

8/26/02 AB

ARIZONA
 STATE OFFICE
 PHOENIX, ARIZONA

2002 AUG - 8 A 9: 52

LAND DIVISION
 DIVISION OF
 LAND MANAGEMENT



INDEXED
 2002050384
 BK 4151 PG 321
 OFFICIAL RECORDS
 OF MOHAVE COUNTY
 JOAN MC CALL, MO
 07/25/2002
 08:14A
 PG 1 OF 1
 FEE 18.00

Return Document to:

For BLM Use Only

Thomas F. Peterson
 803 Greenbriar Drive
 Friendswood, TX 77546-5309
 Telephone (281) 482-7278

3 claims @ \$500 =
 \$1500
 CK 526
 1 of 2

MICROFILMED

AFFIDAVIT OF PERFORMANCE OF ANNUAL WORK

NOTICES OF INTENTION TO HOLD ARE FOR MILLSITES AND TUNNEL SITES OR FOR MINING CLAIMS WHEN ASSESSMENT WORK HAS NOT BEEN DONE, REGARDLESS OF WHETHER THE ANNUAL ASSESSMENT HAS BEEN SUSPENDED, DEFERRED, OR NOT YET ACCRUED. THE FILING OF A NOTICE ON INTENTION TO HOLD SHALL NOT RELIEVE THE OWNER OF COMPLYING WITH FEDERAL AND STATE LAWS PERTAINING TO THE PERFORMANCE OF ANNUAL ASSESSMENT WORK. NOTICES OF INTENT TO HOLD FOR MILL SITES OR TUNNEL SITES NEED NOT BE COUNTY RECORDED. FOR MINING CLAIMS THE FORM FILED WITH THE BLM MUST BE IDENTICAL TO THE ONE THAT WAS OR WILL BE FILED WITH THE COUNTY.

Evidence of Annual Assessment Work or a Notice of intention to Hold must be filed each calendar year following the calendar year in which the claim/site was located.

ALL CLAIMS LISTED ON A SINGLE AFFIDAVIT MUST BE CONTIGUOUS

<u>Claim Name</u>	<u>Serial Number</u>	<u>Notice</u>	<u>Twp</u>	<u>Rng</u>	<u>Sec</u>
Atlas #1	AMC 94030	Book 591 Page 720	19N	20W	20
Atlas #2	AMC 94031	Book 591 Page 722	19N	20W	20
Atlas #3	AMC 94032	Book 591 Page 724	19N	20W	20


1. State of Arizona, County of Mohave
2. I, Thomas F. Peterson
3. Reside at 803 Greenbriar Drive, Friendswood, TX 77546, being duly sworn and say that I am a citizen of the United States, more than 18 years of age, that all of the facts set forth in this affidavit, subject to the provisions and penalties of 18 USC 1001 pertaining to the filing of false, fictitious, or fraudulent statements with the United States, are true and correct according to the best of my knowledge and belief.
4. Owner's name and address is Wye-Zee Minerals, an Arizona Limited Liability Company; Thomas F. Peterson, manager, 803 Greenbriar Drive, Friendswood, TX 77546.
5. That I am personally acquainted with the mining claim(s). The work and improvements were made by and at the expense of the owner of said claim(s). Said contiguous group of claims, listed below are situated in the San Francisco-Oatman Mining District of Mohave County Arizona.
6. That between the dates starting at 12 o'clock noon on September 1, 2001 and ending at 12 o'clock noon on September 1, 2002 at least Three Hundred (\$300.00) Dollars worth of work and improvements were done and performed upon said claim(s) or upon one or more of a contiguous group of claims for the benefit of all, or wholly or partly outside of a contiguous group of claims for the benefit of all, not including the location work.
7. That the following persons were employed to perform the work and improvements described herein: Stan J. Aleckynas (prior to his death) and Susan Aleckynas of Oatman, Arizona and Thomas F. Peterson of Friendswood, Texas.
8. That the work and improvements performed were: Taking of samples, crushing and pulverizing same, then panning samples to determine free gold content. Cleaning existing workings of debris (fallen rock, sediment washed or blown into tunnel entrance) Stabilizing tunnel openings by shoring up existing timber.

9. Dated: July 23 2002 Signature: Thomas F. Peterson

SUBSCRIBED AND SWORN TO before me, a Notary Public, this 23 Day of July 2002.

ENTERED INTO COMPUTER

8/26/02 AB



Anne Newstead

STATE OFFICE
 PHOENIX, ARIZONA

2002 AUG - 8 A 9:52

LAND MANAGEMENT

United States Department of the Interior
Bureau of Land Management
 BUSINESS & SUPPORT SVCS DIV
 222 N CENTRAL AVE
 PHOENIX, AZ 85004 -2203
 Phone: (602) 417-9200

Receipt	
No:	536438

Transaction #: 560841
Date of Transaction: 08/08/2002
CUSTOMER: IDA R SKOUSEN 1555 E INDIGO MESA, AZ 85203

LINE #	QTY	DESCRIPTION	REMARKS	UNIT PRICE	TOTAL
1	1.00	LOCATABLE MINERALS / MINING CLAIMS-NOT NEW-UNADJUD, ONE AUTH NO. ONLY / MINING CLAIM MONEY RECEIVED (455) CASES: AMC94030/\$20.00	WAIVER & POL 2002 (4)	- n/a -	20.00
TOTAL:					\$20.00

PAYMENT INFORMATION					
1	AMOUNT:	\$20.00	POSTMARKED:	08/07/2002	
	TYPE:	CHECK	RECEIVED:	08/08/2002	
	CHECK NO:	526			
	NAME:	WYE-ZEE MINERALS 1555 E INDIGO MESA AZ 85203			

REMARKS

This receipt was generated by the automated BLM Collections and Billing System and is a paper representation of a portion of the official electronic record contained therein.

WYE-ZEE MINERALS, L.L.C

94030

Thomas F. Peterson, Manager 803 Greenbriar Drive Friendswood, TX 77546
Ida Ruthie P. Skousen, Agent 1555 E. Indigo Mesa, AZ 85203

02 August 2002


United States Department of the Interior
Bureau of Land Management
Arizona State Office
222 North Central Avenue
Phoenix, AZ 85004-2203

For the following mining claims:

<u>Name</u>	<u>Serial Number</u>
Atlas #1	AMC 94030
Atlas #2	AMC 94031
Atlas #3	AMC 94032
Banner	AMC 94036

Please find enclosed: Affidavits of Annual Assessment Work Performed, a Maintenance Fee Waiver Certification, a Designation of Agent, and a \$5.00 fee for each claim (\$20.00 total). It is our intent to hold these unpatented mining claims.

Sincerely yours



Ida Ruthie P. Skousen, Agent

RECEIVED
ARIZONA
STATE OFFICE
PHOENIX, ARIZONA

2002 AUG - 8 A 9:51

RECEIVED
BUREAU OF
LAND MANAGEMENT

Designation of Agent

This document certifies that Ida Ruthie P. Skousen, whose address is 1555 E. Indigo Mesa, AZ 85203 is the designated and authorized Agent of Wye-Zee Minerals, L.L.C., an Arizona Limited Liability Company, under the terms of the Articles of Organization and the Operating Agreement of Wye-Zee Minerals, L.L.C. dated 1 September 1997.


Dated: Aug 1 2002

Thomas F. Peterson

Thomas F. Peterson
Manager, Wye-Zee Minerals, L.L.C.
803 Greenbriar Drive
Friendswood, TX 77546

SUBSCRIBED AND SWORN TO before me, a Notary Public, this 1 Day of August, 2002

Misty Jewel Ortiz



ARIZONA
STATE OFFICE
PHOENIX, ARIZONA

2002 AUG - 8 A 9:51

STATE OF
ARIZONA
DEPARTMENT OF
LAND MANAGEMENT

ENTERED INTO COMPUTER

8/26/02 AB

UNITED STATES
DEPARTMENT OF THE INTERIOR
BUREAU OF LAND MANAGEMENT

AMC 94025

MAINTENANCE FEE WAIVER CERTIFICATION

FORM APPROVED
OMB NO. 1004-0114
Expires: December 31, 2002

SEE INSTRUCTIONS ON REVERSE

1. This small miner waiver is filed for the assessment year beginning at noon on September 1, 2001 and ending at noon on September 1, 2002
2. The undersigned and all related parties owned ten or fewer mining claims, mill, or tunnel sites located and maintained on Federal lands in the United States of America on September 1, 2001.
3. The undersigned have performed the assessment work required by law for each mining claim listed prior to filing this waiver and understand that by filing this form; an affidavit of assessment work must be recorded by the December 30th following the filing of this waiver.
4. The undersigned understand that if the assessment work obligation has not yet come due under 30 U.S.C. 28 (for those claims in their first assessment year only); a notice of intent to hold reciting this condition must be recorded by the December 30th following the filing of this waiver.
5. The undersigned understand that mill and tunnel sites may also be listed upon this waiver and be waived from payment of the maintenance fee; and that a notice of intent to hold for these sites is required to be recorded by the December 30th immediately following the filing of this waiver.
6. The undersigned understand and acknowledge that pursuant to 43 U.S.C. 1212 and 18 U.S.C. 1001; the filing or recording of a false, fictitious, or fraudulent document with the Bureau of Land Management may result in a fine of up to \$250,000, a prison term not to exceed five years, or both.
7. The mining claims, mill or tunnel sites for which this waiver from payment of the maintenance fees is requested are:

CLAIM OR SITE NAME	BLM RECORDATION SERIAL NUMBER
1. ATLAS #1	AMC 94030
2. ATLAS #2	AMC 94031
3. ATLAS #3	AMC 94032
4. BANNER	AMC 94036
5.	
6.	
7.	
8.	
9.	
10.	

The owner(s) (claimants) of the above mining claims and sites are:

Wye-Zee Minerals, L.L.C.

(Owner's Name - Please Print)

1555 East Indigo

(Street or P.O. Box)

Mesa

(City)

AZ

(State)

85203

(Zip Code)

(Owner's Signature)

Ida Ruthie P. Skousen, Agent
(Designation of Agent Provided)

(Owner's Name - Please Print)

(Owner's Signature)

(Street or P.O. Box)

(City)

(State)

(Zip Code)

(Owner's Name - Please Print)

(Owner's Signature)

(Street or P.O. Box)

(City)

(State)

(Zip Code)

(Continued on reverse)

ENTERED INTO COMPUTER

AM 9/27/01

(Owner's Name - Please Print)	(Owner's Signature)		
(Street or P.O. Box)	(City)	(State)	(Zip Code)
(Owner's Name - Please Print)	(Owner's Signature)		
(Street or P.O. Box)	(City)	(State)	(Zip Code)
(Owner's Name - Please Print)	(Owner's Signature)		
(Street or P.O. Box)	(City)	(State)	(Zip Code)
(Owner's Name - Please Print)	(Owner's Signature)		
(Street or P.O. Box)	(City)	(State)	(Zip Code)

INSTRUCTIONS

1. This certification is made under the provisions of § 1744 of Title 43 and § 28-28k of Title 30 of the United States Code; and the regulations thereunder (43 CFR Part 3830).
2. The claimant(s) must fill in the dates in paragraph 1 for the beginning and ending of the assessment year for which this waiver is sought.
3. The claimant(s) must fill in the date in paragraph 2 for the beginning of the assessment year for which this waiver is sought.
4. All claim and site names and Bureau of Land Management (BLM) serial numbers must be listed for the mining claims, mill sites, and tunnel sites for which the waiver is sought.
5. All owners of the mining claims, mill sites, and tunnel sites and their addresses must be given.
6. This waiver form must be signed by all the claimants or their designated agent, in original form. If an agent is designated, a notarized designation of agent, signed by all of the claimants with proper address given, must be submitted with this waiver.
7. This form must be filed no later than September 1st for the upcoming assessment year in the BLM State Office where the mining claims or sites are recorded, or the waiver cannot be granted by the BLM. (Example: to obtain a waiver for the assessment year 2000, which begins at noon on September 1, 1999, you must qualify for and file for a waiver no later than September 1, 1999 in the proper BLM State Office).
8. For all mining claims which require assessment work, you must record an affidavit of labor on or before the December 30th immediately following the filing of this waiver. For all other mining claims or sites waived, you must record a notice of intent to hold on or before the December 30th immediately following the filing of this waiver.
9. Mill and tunnel sites may also be listed upon this waiver and be waived from payment of the maintenance fee. A notice of intent to hold for these sites is required to be filed by the December 30th following the filing of this waiver.

NOTICE/BURDEN HOURS STATEMENT

The Privacy Act of 1974, *as amended*, and the regulation in 43 CFR 2.48(d) provide that you be furnished the following information in connection with the information required by this certification of waiver from rental fees.

AUTHORITY: 30 U.S.C. 28-28k; 43 U.S.C. 1201, 1457, 1740, and 1744; and 43 CFR 3830.

PRINCIPLE PURPOSE: This information is to be used to verify that the owner(s) (claimants) of a mining claim has complied with 30 U.S.C. 28f and is entitled to perform assessment work in lieu of paying the maintenance fee for the mining claims listed on this form.

ROUTINE USE: (1) Adjudication of the claimant(s) certification of waiver from paying the maintenance fee otherwise required by 30 U.S.C. 28f. (2) Disclosure may be made to appropriate Federal agencies when location is made within the agency's geographic area of responsibility. (3) Information from the record and/or the record will be transferred to the appropriate Federal, State, or local agency, or a member of the public in response to a specific request for pertinent information. (4) Information may also be provided to the Department of Justice or in a proceeding before a court or adjudicative body; or to Federal, State, local or foreign agencies when needed for enforcement of civil or criminal codes or applicable regulations concerning title rights upon the public land.

EFFECT OF NOT PROVIDING INFORMATION: Disclosure of this information is required by 30 U.S.C. 28f and 43 CFR Part 3830 for those qualified claimants wishing to take the small miner waiver allowed. Failure to supply the information required in this form to support the claimants certification of waiver from payment of the otherwise required maintenance fees will result in the waiver being disallowed and the mining claims subject to forfeiture by BLM under 30 U.S.C. 28i.

The Paperwork Reduction Act of 1995 requires us to inform you that:

This information is being collected to allow the BLM to determine if you qualify for a waiver from the payment of \$100 per mining claim or site maintenance fee established in 30 U.S.C. 28f and the implementing regulations at 43 CFR 3830. A response to this request is required in accordance with the statute to obtain your benefit.

BLM would like you to know that you do not have to respond to this, or any other, Federal agency-sponsored information collection unless it displays a currently valid OMB control number.

Public reporting burden for this form is estimated to average 8 minutes (0.133 hours) per response, including time to review instructions, gathering and maintaining data, and completing and reviewing the form. Direct comments regarding this burden estimate, or any other aspect of this form, to the U.S. Department of the Interior, Bureau of Land Management, (1004-0114) Bureau Clearance Officer (WO-630), Mail Stop 401 LS, 1849 C St., N.W., Washington, D.C. 20240.

FOR OFFICIAL USE ONLY

2001 AUG - 9 - 9 49

BUREAU OF LAND MANAGEMENT

Receipt No. 330831
 Trans No. 328857

LEAD FILE #'S 71083
94025

AMC Number	Code	Amount
94030-94032	480	15.00
94036	480	5.00
TOTAL:	480	\$ 20.00

AMC Number	Code	Amount
TOTAL:		\$

Date of Doc 8/6/2001
 Date of Rec't 8/6/2001
 Amount Rec'd 20.00
 Amount Earned _____

Date Entered: 8/8/01 TK
 Date Verified: 9-21-01 KH
 Sent to Accts: 9-21-01 KH
 Date Earned: _____

- 480 POL
- 481 NOI
- 482 MAINT
- 396 TRANS
- 635 AMEND

NOTES:

WYE-ZEE MINERALS, L.L.C

Thomas F. Peterson, Manager 803 Greenbriar Drive Friendswood, TX 77546
Ida Ruthie P. Skousen, Agent 1555 E. Indigo Mesa, AZ 85203

30 July 2001

United States Department of the Interior
Bureau of Land Management
Arizona State Office
222 North Central Avenue
Phoenix, AZ 85004-2203

RECEIVED
BUREAU OF
LAND MANAGEMENT
2001 AUG - 6 A 9:46
ARIZONA
STATE OFFICE
PHOENIX, ARIZONA

For the following mining claims:

<u>Name</u>	<u>Serial Number</u>
Atlas #1	AMC 94030
Atlas #2	AMC 94031
Atlas #3	AMC 94032
Banner	AMC 94036

Please find enclosed: Affidavits of Annual Assessment Work Performed, a Maintenance Fee Waiver Certification, a Designation of Agent, and a \$5.00 fee for each claim (\$20.00 total). It is our intent to hold these unpatented mining claims.

Sincerely yours



Ida Ruthie P. Skousen, Agent

VERIFIED
9-21-01 K.M.

8/8/01 TK

ENTERED INTO COMPUTER

18

RECEIVED
BUREAU OF
LAND MANAGEMENT



INDEXED
01043564 BK 3808 PG 501
OFFICIAL RECORDS OF MOHAVE COUNTY
JOAN MC CALL, MOHAVE COUNTY RECORDER
07/20/2001 10:04A PAGE 1 OF 1
WYE-ZEE MINERALS
RECORDING FEE 15.00

Return Document to:

2001 AUG -6 A 9:45 BLM Use Only

MICROFILMED

Thomas F. Peterson
803 Greenbriar Drive
Friendswood, TX 77546-5309
Telephone (281) 482-7278

ARIZONA
STATE OFFICE
PHOENIX, ARIZONA

4 claims = \$20⁰⁰

AFFIDAVIT OF PERFORMANCE OF ANNUAL WORK

NOTICES OF INTENTION TO HOLD ARE FOR MILLSITES AND TUNNEL SITES OR FOR MINING CLAIMS WHEN ASSESSMENT WORK HAS NOT BEEN DONE, REGARDLESS OF WHETHER THE ANNUAL ASSESSMENT HAS BEEN SUSPENDED, DEFERRED, OR NOT YET ACCRUED. THE FILING OF A NOTICE ON INTENTION TO HOLD SHALL NOT RELIEVE THE OWNER OF COMPLYING WITH FEDERAL AND STATE LAWS PERTAINING TO THE PERFORMANCE OF ANNUAL ASSESSMENT WORK. NOTICES OF INTENT TO HOLD FOR MILL SITES OR TUNNEL SITES NEED NOT BE COUNTY RECORDED. FOR MINING CLAIMS THE FORM FILED WITH THE BLM MUST BE IDENTICAL TO THE ONE THAT WAS OR WILL BE FILED WITH THE COUNTY.

Evidence of Annual Assessment Work or a Notice of intention to Hold must be filed each calendar year following the calendar year in which the claim/site was located.

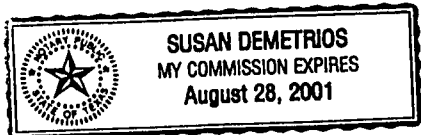
ALL CLAIMS LISTED ON A SINGLE AFFIDAVIT MUST BE CONTIGUOUS

<u>Claim Name</u>	<u>Serial Number</u>	<u>Notice</u>	<u>Twp</u>	<u>Rng</u>	<u>Sec</u>
Banner	AMC 94036	Book 591 Page 732	19N	20W	20

1. State of Arizona, County of Mohave
2. I, Thomas F. Peterson
3. Reside at 803 Greenbriar Drive, Friendswood, TX 775467, being duly sworn and say that I am a citizen of the United States, more than 18 years of age, that all of the facts set forth in this affidavit, subject to the provisions and penalties of 18 USC 1001 pertaining to the filing of false, fictitious, or fraudulent statements with the United States, are true and correct according to the best of my knowledge and belief.
4. Owner's name and address is Wye-Zee Minerals, an Arizona Limited Liability Company, Thomas F. Peterson, manager, 803 Greebriar Drive, Friendswood, TX 77546.
5. That I am personally acquainted with the mining claim(s). The work and improvements were made by and at the expense of the owner of said claim(s). Said contiguous group of claims, listed below are situated in the San Francisco-Oatman Mining District of Mohave County Arizona.
6. That between the dates starting at 12 o'clock noon on September 1, 2000 and ending at 12 o'clock noon on September 1, 2001 at least One Hundred (\$100.00) Dollars worth of work and improvements were done and performed upon said claim(s) or upon one or more of a contiguous group of claims for the benefit of all, or wholly or partly outside of a contiguous group of claims for the benefit of all, not including the location work.
7. That the following persons were employed to perform the work and improvements described herein: Stan J. Aleckynas and Susan Alecksynas of Oatman, Arizona.
8. That the work and improvements performed were: Taking of samples and assaying same. Cleaning of tunnels of debris. Digging and excavating old ore and crushing. Stabilizing tunnel openings.

9. Dated: July 17 2001 Signature Thomas F. Peterson

SUBSCRIBED AND SWORN TO before me, a Notary Public, this 17th Day of July 2001



Susan Demetrios
Susan Demetrios, Notary

10



INDEXED

2001043565 BK 3808 PG 502
OFFICIAL RECORDS OF MOHAVE COUNTY
JOAN MC CALL, MOHAVE COUNTY RECORDER
07/20/2001 10:04A PAGE 1 OF 1
WYE-ZEE MINERALS
RECORDING FEE 15.00

RECEIVED
BUREAU OF
LAND MANAGEMENT

Return Document to:

2001 AUG -6 For BLM Use Only
A 9 46

MICROFILMED

Thomas F. Peterson
803 Greenbriar Drive
Friendswood, TX 77546-5309
Telephone (281) 482-7278

ARIZONA
STATE OF
PHOENIX, ARIZONA

Notary Public Seal Area

AFFIDAVIT OF PERFORMANCE OF ANNUAL WORK

NOTICES OF INTENTION TO HOLD ARE FOR MILLSITES AND TUNNEL SITES OR FOR MINING CLAIMS WHEN ASSESSMENT WORK HAS NOT BEEN DONE, REGARDLESS OF WHETHER THE ANNUAL ASSESSMENT HAS BEEN SUSPENDED, DEFERRED, OR NOT YET ACCRUED. THE FILING OF A NOTICE ON INTENTION TO HOLD SHALL NOT RELIEVE THE OWNER OF COMPLYING WITH FEDERAL AND STATE LAWS PERTAINING TO THE PERFORMANCE OF ANNUAL ASSESSMENT WORK. NOTICES OF INTENT TO HOLD FOR MILL SITES OR TUNNEL SITES NEED NOT BE COUNTY RECORDED. FOR MINING CLAIMS THE FORM FILED WITH THE BLM MUST BE IDENTICAL TO THE ONE THAT WAS OR WILL BE FILED WITH THE COUNTY.

Evidence of Annual Assessment Work or a Notice of intention to Hold must be filed each calendar year following the calendar year in which the claim/site was located.

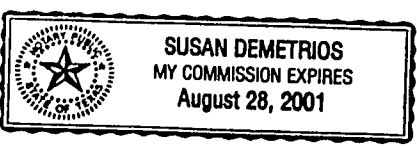
ALL CLAIMS LISTED ON A SINGLE AFFIDAVIT MUST BE CONTIGUOUS

<u>Claim Name</u>	<u>Serial Number</u>	<u>Notice</u>	<u>Twp</u>	<u>Rng</u>	<u>Sec</u>
Atlas #1	AMC 94030	Book 591 Page 720	19N	20W	20
Atlas #2	AMC 94031	Book 591 Page 722	19N	20W	20
Atlas #3	AMC 94032	Book 591 Page 724	19N	20W	20

1. State of Arizona, County of Mohave
2. I, Thomas F. Peterson
3. Reside at 803 Greenbriar Drive, Friendswood, TX 775467, being duly sworn and say that I am a citizen of the United States, more than 18 years of age, that all of the facts set forth in this affidavit, subject to the provisions and penalties of 18 USC 1001 pertaining to the filing of false, fictitious, or fraudulent statements with the United States, are true and correct according to the best of my knowledge and belief.
4. Owner's name and address is Wye-Zee Minerals, an Arizona Limited Liability Company, Thomas F. Peterson, manager, 803 Greebriar Drive, Friendswood, TX 77546.
5. That I am personally acquainted with the mining claim(s). The work and improvements were made by and at the expense of the owner of said claim(s). Said contiguous group of claims, listed below are situated in the San Francisco-Oatman Mining District of Mohave County Arizona.
6. That between the dates starting at 12 o'clock noon on September 1, 2000 and ending at 12 o'clock noon on September 1, 2001 at least Three Hundred (\$300.00) Dollars worth of work and improvements were done and performed upon said claim(s) or upon one or more of a contiguous group of claims for the benefit of all, or wholly or partly outside of a contiguous group of claims for the benefit of all, not including the location work.
7. That the following persons were employed to perform the work and improvements described herein: Stan J. Aleckynas and Susan Alecksynas of Oatman, Arizona.
8. That the work and improvements performed were: Taking of samples and assaying same. Cleaning tunnels of debris. Digging and excavating old ore and crushing. Stabilizing tunnel openings.

9. Dated: July 17 2001 Signature Thomas F. Peterson

SUBSCRIBED AND SWORN TO before me, a Notary Public, this 17th Day of July 2001



Susan Demetrios
Susan Demetrios Notary

RECEIVED
BUREAU OF
LAND MANAGEMENT

2001 AUG -6 A 9:46

Designation of Agent ARIZONA
STATE OFFICE
PHOENIX, ARIZONA

This document is to certify that Ida Ruthie P. Skousen, whose address is 1555 E. Indigo Mesa, AZ 85203 is the designated and authorized Agent of Wye-Zee Minerals, L.L.C., an Arizona Limited Liability Company, under the terms of the Articles of Organization and the Operating Agreement of Wye-Zee Minerals, L.L.C. dated 1 September 1997.


Dated: July 28 2001

Thomas F. Peterson

Thomas F. Peterson
Manager, Wye-Zee Minerals, L.L.C.
803 Greenbriar Drive
Friendswood, TX 77546

SUBSCRIBED AND SWORN TO before me, a Notary Public, this 28 Day of July 2001

Anne Newstead



**United States Department of the Interior
Bureau of Land Management**
BUSINESS & SUPPORT SVCS DIV
222 N CENTRAL AVE
PHOENIX, AZ 85004 -2203
Phone: (602) 417-9200

Receipt	
No:	350832

Transaction #: 368957					
Date of Transaction: 08/06/2001					
CUSTOMER:		IDA R SKOUSEN 1555 E INDIGO MESA, AZ 85203			
LINE #	QTY	COMMODITY / SUBJECT / ACTION / PRODUCT	REMARKS	UNIT PRICE	TOTAL
1	1.00	LOCATABLE MINERALS / MINING CLAIMS-NOT NEW-UNADJUD. ONE AUTH NO. ONLY / MINING CLAIM MONEY RECEIVED (455)	WAIVER & POL 2001 (4)	- n/a -	\$20.00
TOTAL:					\$20.00

PAYMENT INFORMATION			
1	AMOUNT:	\$20.00	POSTMARKED: 08/03/2001
	TYPE:	CHECK	RECEIVED: 08/06/2001
	CHECK NO:	521	
	NAME:	WYE-ZEE MINERALS 1555 E INDIGO MESA AZ 85203	

REMARKS
PHONE: 435-723-5136 (WYE-ZEE)

CASE SERIAL NUMBER INFORMATION		
TRNS #	LINE #	CASES
368957	1	AMC94030/\$20.00

This receipt was generated by the automated BLM Collections and Billings System and is a paper representation of a portion of the official electronic record contained therein.

UNITED STATES
DEPARTMENT OF THE INTERIOR
BUREAU OF LAND MANAGEMENT

MAINTENANCE FEE WAIVER CERTIFICATION

SEE INSTRUCTIONS ON REVERSE

94025

FORM APPROVED
OMB NO. 1004-0114
Expires: December 31, 2002

345

1. This small miner waiver is filed for the assessment year beginning at noon on September 1, 2000 and ending at noon on September 1, 2001.
2. The undersigned and all related parties owned ten or fewer mining claims, mill, or tunnel sites located and maintained on Federal lands in the United States of America on September 1, 2000.
3. The undersigned have performed the assessment work **required by law** for each mining claim listed **prior to filing this waiver** and understand that by filing this form; an affidavit of assessment work **must** be recorded by the December 30th following the filing of this waiver.
4. The undersigned understand that if the assessment work obligation has not yet come due under 30 U.S.C. 28 (for those claims in their first assessment year only); a notice of intent to hold reciting this condition **must** be recorded by the December 30th following the filing of this waiver.
5. The undersigned understand that mill and tunnel sites may also be listed upon this waiver and be waived from payment of the maintenance fee; and that a notice of intent to hold for these sites is required to be recorded by the December 30th immediately following the filing of this waiver.
6. The undersigned understand and acknowledge that pursuant to 43 U.S.C. 1212 and 18 U.S.C. 1001; the filing or recording of a false, fictitious, or fraudulent document with the Bureau of Land Management may result in a fine of up to \$250,000, a prison term not to exceed five years, or both.
7. The mining claims, mill or tunnel sites for which this waiver from payment of the maintenance fees is requested are:

CLAIM OR SITE NAME	BLM RECORDATION SERIAL NUMBER
1. ATLAS #1	AMC 94030
2. ATLAS #2	AMC 94031
3. ATLAS #3	AMC 94032
4. BANNER	AMC 94036
5.	
6.	
7.	
8.	
9.	
10.	

RECEIVED
 BUREAU OF
 LAND MANAGEMENT
 AUG 22 9 27 AM '00

The owner(s) (claimants) of the above mining claims and sites are:

Wye-Zee Minerals, L.L.C
(Owner's Name - Please Print)

1555 E. Indigo
(Street or P.O. Box)

Mesa AZ 85203
(City) (State) (Zip Code)

[Signature]
(Owner's Signature)
 Ida Ruthie P. Skousen, Agent
 (Designation of Agent provided)

(Owner's Name - Please Print)

(Street or P.O. Box)

(City) (State) (Zip Code)

(Owner's Name - Please Print)

(Street or P.O. Box)

(City) (State) (Zip Code)

VERIFIED
 10-4-00

ENTERED IN COMPUTER

8/30/00 [Signature]

(Owner's Signature)

Designation of Agent filed

Receipt #: 173647

Lead #: 94025

Amount Received: 20.0

Date: 8/22/00

Transaction #: 186848

AMC #	Code	\$\$\$\$
94030-94032	480	15.0
94036	480	5.0
Note: receipt says there are 5 POL's		
but there are only 4 - paid		
correct amount		

AMC #	Code	\$\$\$\$

Total: 20.0

- 480---POL-----\$5
- 481---NOI-----\$5
- 482---Maint.---\$100
- 396---Trf.-----\$5
- 635---Amd.-----\$5
- 379---Refund

Entered: [Signature] 25 AUG 2000
Date

Verified: [Signature] 8.25.00
Date

Sent to Accounts: _____
Date

Earned by Accounts: _____
Date

WYE-ZEE MINERALS, L.L.C

Thomas F. Peterson, Manager 803 Greenbriar Drive Friendswood, TX 77546
Ida Ruthie P. Skousen, Agent 1555 E. Indigo Mesa, AZ 85203

14 August 2000


United States Department of the Interior
Bureau of Land Management
Arizona State Office
222 North Central Avenue
Phoenix, AZ 85004-2203

For the following mining claims:

<u>Name</u>	<u>Serial Number</u>
Atlas #1	AMC 94030
Atlas #2	AMC 94031
Atlas #3	AMC 94032
Banner	AMC 94036

Please find enclosed: Affidavits of Annual Assessment Work Performed, a Maintenance Fee Waiver Certification, a Designation of Agent, and a \$5.00 fee for each claim (\$20.00 total). It is our intent to hold these unpatented mining claims.

Sincerely yours



Ida Ruthie P. Skousen, Agent

STATE OF ARIZONA
BUREAU OF LAND MANAGEMENT
PHOENIX, AZ 85003

Aug 22 9 26 AM '00

RECEIVED
BUREAU OF
LAND MANAGEMENT

-c

16



INDEXED

MICROFILMED

2000039008 BK 3550 PG 401
OFFICIAL RECORDS OF MOHAVE COUNTY
JOAN MC CALL, MOHAVE COUNTY RECORDER
07/17/2000 09:24A PAGE 1 OF 1
THOMAS E PETERSON
RECORDING FEE 14.00

Return Document to:

For BLM Use Only

Thomas F. Peterson
803 Greenbriar Drive
Friendswood, TX 77546-5309
Telephone (281) 482-7278

1 claim = \$5.00

AFFIDAVIT OF PERFORMANCE OF ANNUAL WORK

NOTICES OF INTENTION TO HOLD ARE FOR MILLSITES AND TUNNEL SITES OR FOR MINING CLAIMS WHEN ASSESSMENT WORK HAS NOT BEEN DONE, REGARDLESS OF WHETHER THE ANNUAL ASSESSMENT HAS BEEN SUSPENDED, DEFERRED, OR NOT YET ACCRUED. THE FILING OF A NOTICE ON INTENTION TO HOLD SHALL NOT RELIEVE THE OWNER OF COMPLYING WITH FEDERAL AND STATE LAWS PERTAINING TO THE PERFORMANCE OF ANNUAL ASSESSMENT WORK. NOTICES OF INTENT TO HOLD FOR MILL SITES OR TUNNEL SITES NEED NOT BE COUNTY RECORDED. FOR MINING CLAIMS THE FORM FILED WITH THE BLM MUST BE IDENTICAL TO THE ONE THAT WAS OR WILL BE FILED WITH THE COUNTY.

Evidence of Annual Assessment Work or a Notice of intention to Hold must be filed each calendar year following the calendar year in which the claim/site was located.

ALL CLAIMS LISTED ON A SINGLE AFFIDAVIT MUST BE CONTIGUOUS


<u>Claim Name</u>	<u>Serial Number</u>	<u>Notice</u>	<u>Twp</u>	<u>Rng</u>	<u>Sec</u>
Banner	AMC 94036	Book 591 Page 732	19N	20W	20

1. State of Arizona, County of Mohave
2. I, Thomas F. Peterson
3. Reside at 803 Greenbriar Drive, Friendswood, TX 775467, being duly sworn and say that I am a citizen of the United States, more than 18 years of age, that all of the facts set forth in this affidavit, subject to the provisions and penalties of 18 USC 1001 pertaining to the filing of false, fictitious, or fraudulent statements with the United States, are true and correct according to the best of my knowledge and belief.
4. Owner's name and address is Wye-Zee Minerals, an Arizona Limited Liability Company, Thomas F. Peterson, manager, 803 Greebriar Drive, Friendswood, TX 77546.
5. That I am personally acquainted with the mining claim(s). The work and improvements were made by and at the expense of the owner of said claim(s). Said contiguous group of claims, listed below are situated in the San Francisco-Oatman Mining District of Mohave County Arizona.
6. That between the dates starting at 12 o'clock noon on September 1, 1999 and ending at 12 o'clock noon on September 1, 2000 at least One Hundred (\$100.00) Dollars worth of work and improvements were done and performed upon said claim(s) or upon one or more of a contiguous group of claims for the benefit of all, or wholly or partly outside of a contiguous group of claims for the benefit of all, not including the location work.
7. That the following persons were employed to perform the work and improvements described herein: Stan J. Aleckynas and Susan Alecksynas of Oatman, Arizona.
8. That the work and improvements performed were: Taking of Samples and assaying same. Cleaning of diggings and workings of debris. Resurveying of claims to reestablish claim boundaries- many hours of work performed on each claim.

9. Dated: July 12 2000 Signature Thomas F. Peterson

SUBSCRIBED AND SWORN TO before me, a Notary Public, this 12 Day of July 2000

[Handwritten signature]




ENTERED INTO COMPUTER
25 AUG 2000

[Handwritten signature] 8.25.00

STATE OF ARIZONA
BUREAU OF LAND MANAGEMENT
PHOENIX, ARIZONA

AUG 22 9 27 AM '00

RECEIVED
BUREAU OF
LAND MANAGEMENT



INDEXED

2000039007 BK 3550 PG 400
OFFICIAL RECORDS OF MOHAVE COUNTY
JOAN MC CALL, MOHAVE COUNTY RECORDER
07/17/2000 09:24A PAGE 1 OF 1
THOMAS E PETERSON
RECORDING FEE 14.00

MICROFILMED

Return Document to:

For BLM Use Only

Thomas F. Peterson
803 Greenbriar Drive
Friendswood, TX 77546-5309
Telephone (281) 482-7278

4 claims = \$20 ✓

AFFIDAVIT OF PERFORMANCE OF ANNUAL WORK

NOTICES OF INTENTION TO HOLD ARE FOR MILLSITES AND TUNNEL SITES OR FOR MINING CLAIMS WHEN ASSESSMENT WORK HAS NOT BEEN DONE, REGARDLESS OF WHETHER THE ANNUAL ASSESSMENT HAS BEEN SUSPENDED, DEFERRED, OR NOT YET ACCRUED. THE FILING OF A NOTICE ON INTENTION TO HOLD SHALL NOT RELIEVE THE OWNER OF COMPLYING WITH FEDERAL AND STATE LAWS PERTAINING TO THE PERFORMANCE OF ANNUAL ASSESSMENT WORK. NOTICES OF INTENT TO HOLD FOR MILL SITES OR TUNNEL SITES NEED NOT BE COUNTY RECORDED. FOR MINING CLAIMS THE FORM FILED WITH THE BLM MUST BE IDENTICAL TO THE ONE THAT WAS OR WILL BE FILED WITH THE COUNTY.

Evidence of Annual Assessment Work or a Notice of intention to Hold must be filed each calendar year following the calendar year in which the claim/site was located.

ALL CLAIMS LISTED ON A SINGLE AFFIDAVIT MUST BE CONTIGUOUS


Claim Name	Serial Number	Notice	Twp	Rng	Sec
Atlas #1	AMC 94030	Book 591 Page 720	19N	20W	20
Atlas #2	AMC 94031	Book 591 Page 722	19N	20W	20
Atlas #3	AMC 94032	Book 591 Page 724	19N	20W	20

1. State of Arizona, County of Mohave
2. I, Thomas F. Peterson
3. Reside at 803 Greenbriar Drive, Friendswood, TX 775467, being duly sworn and say that I am a citizen of the United States, more than 18 years of age, that all of the facts set forth in this affidavit, subject to the provisions and penalties of 18 USC 1001 pertaining to the filing of false, fictitious, or fraudulent statements with the United States, are true and correct according to the best of my knowledge and belief.
4. Owner's name and address is Wye-Zee Minerals, an Arizona Limited Liability Company, Thomas F. Peterson, manager, 803 Greenbriar Drive, Friendswood, TX 77546.
5. That I am personally acquainted with the mining claim(s). The work and improvements were made by and at the expense of the owner of said claim(s). Said contiguous group of claims, listed below are situated in the San Francisco-Oatman Mining District of Mohave County Arizona.
6. That between the dates starting at 12 o'clock noon on September 1, 1999 and ending at 12 o'clock noon on September 1, 2000 at least Three Hundred (\$300.00) Dollars worth of work and improvements were done and performed upon said claim(s) or upon one or more of a contiguous group of claims for the benefit of all, or wholly or partly outside of a contiguous group of claims for the benefit of all, not including the location work.
7. That the following persons were employed to perform the work and improvements described herein: Stan J. Aleckynas and Susan Aleckynas of Oatman, Arizona.
8. That the work and improvements performed were: Taking of Samples and assaying same. Cleaning of diggings and workings of debris. Resurveying of claims to reestablish claim boundaries- many hours of work performed on each claim.

9. Dated: July 12 2000 Signature: *Thomas F. Peterson*

SUBSCRIBED AND SWORN TO before me, a Notary Public, this 12 Day of July 2000

[Signature]



ENTERED INTO COMPUTER

VERIFIED

RECEIVED
BUREAU OF
LAND MANAGEMENT
Aug 22 9 27 AM '00

No 82500

**United States Department of the Interior
Bureau of Land Management**
BUSINESS & SUPPORT SVCS DIV
222 N CENTRAL AVE
PHOENIX, AZ 85004 -2203
Phone: (602) 417-9200

Receipt	
No:	173647

Transaction #: 186848					
Date of Transaction: 08/22/2000					
CUSTOMER:		IDA R SKOUSEN AGENT 1555 E INDIGO MESA, AZ 85203			
LINE #	QTY	COMMODITY / SUBJECT / ACTION / PRODUCT	REMARKS	UNIT PRICE	TOTAL
1	1	LOCATABLE MINERALS / MINING CLAIMS-ACCOUNTS/UNADJUDICATED / MINING CLAIM MONEY RECEIVED (455)	POL 2000 (5)	- n/a -	\$20.00
TOTAL:					\$20.00

PAYMENT INFORMATION					
1	AMOUNT:	\$20.00	POSTMARKED:	08/21/2000	
	TYPE:	CHECK	RECEIVED:	08/22/2000	
	CHECK NO:	513			
	NAME:	WYE-ZEE MINERALS 1555 E INDIGO MESA AZ 85203			

REMARKS
435-723-5136 (WYE-ZEE MINS)

CASE SERIAL NUMBER INFORMATION		
TRNS #	LINE #	CASES
186848	1	AMC94030

This receipt was generated by the automated BLM Collections and Billings System and is a paper representation of a portion of the official electronic record contained therein.

Wye-Zee Minerals, LLC

Thomas F. Peterson, Manager

30 August 1999
803 Greenbriar Ave
Friendswood, TX 77546

Arizona State Office
Bureau of Land Management
222 North Central Ave
Phoenix, AZ 85004-2203

For the following mining claims:

Atlas #1	AMC 94030
Atlas #2	AMC 94031
Atlas #3	AMC 94032
Banner	AMC 94036

Please find enclosed the Annual Rental Fee of \$100.00 per claim for the year 2000, or \$400.00 total. My intent is to hold these listed mining claims.

Sincerely yours,



Thomas F. Peterson, Manager
Wye-Zee Minerals, An Arizona Limited Liability Company

Please send receipt/acknowledgment of this payment to:
T.F. Peterson
803 Greenbriar Dr.
Friendswood, TX 77546

*L-400
cep*

ENTERED INTO COMPUTER

83 10/21/99

VERIFIED
1/31/00

ARIZONA
STATE OFFICE
PHOENIX, ARIZONA

AUG 31 10 14 AM '99

RECEIVED
BUREAU OF
LAND MANAGEMENT

UNITED STATES
DEPARTMENT OF THE INTERIOR
BUREAU OF LAND MANAGEMENT

RECEIPT AND ACCOUNTING ADVICE

NO. 2348201 07

CD/AZ 09/01/99

Subject: CLAIM MAINTENANCE FEE 2000 2 24 13 400.00

Applicant:
T.F. PETERSON, MANAGER
WYE-ZEE MINERALS
803 GREENBRIAR DR
FRIENDSWOOD TX 77546

CK 507

Remitter:

Assignor:

LEASE MANAGEMENT DATA		<input type="checkbox"/> NEW	<input type="checkbox"/> UPDATE	<input type="checkbox"/> PAYMENT	ORIGINAL SERIAL NO.	ASG.	TYPE	ST.	CTY.	FUND SYMBOL	ACRES/UNITS	RATE
AMC 94030 ET AL		(4)										

AMOUNT	ANV. DATE	EXP. DATE	BILL CYC.	S/C	DISTRICT	NEXT BILL	MISC. DATA	U of M	ACTUAL UNITS

ASSIGNMENT SERIAL NO.	ASG.	TYPE	ST.	CTY.	FUND SYMBOL	ACRES/UNITS	RATE

AMOUNT	ANV. DATE	EXP. DATE	BILL CYC.	S/C	DISTRICT	NEXT BILL	MISC. DATA	U of M	ACTUAL UNITS

APPLY REMITTANCE			
ACTION	FUND SYMBOL	CTY.	AMOUNT
FILING FEE			
RENTAL			
UNEARNED			
REFUND			
TOTAL			
AMOUNT DUE			

Remarks:

BY: _____ DATE: _____

Lease in Escrow?
 KGS?
 Auto Escalates?
 Auto Renew?

Of Interest?
 Operating Rights?
 Operator
 Bond Filed?

FOR MMS USE ONLY		
BILLEE	NUMBER	FOREST REFUGE
OCS SECTION		
CODE		

UNITED STATES
DEPARTMENT OF THE INTERIOR
BUREAU OF LAND MANAGEMENT

94025

RECEIPT AND ACCOUNTING ADVICE

NO. 2348201⁰⁷

CD/AZ

09/01/99

Subject: CLAIM MAINTENANCE FEE 2000

2 24 13

400.00

Applicant:

T.F. PETERSON, MANAGER
WYE-ZEE MINERALS
803 GREENBRIAR DR
FRIENDSWOOD TX 77546

CK 507

Remitter:

Assignor:

LEASE MANAGEMENT DATA NEW UPDATE PAYMENT

ORIGINAL SERIAL NO.	ASG.	TYPE	ST.	CTY.	FUND SYMBOL	ACRES/UNITS	RATE
AMC 94030 ET AL	(4)						

AMOUNT	ANV. DATE	EXP. DATE	BILL CYC.	S/C	DISTRICT	NEXT BILL	MISC. DATA	U of M	ACTUAL UNITS

ASSIGNMENT SERIAL NO.	ASG.	TYPE	ST.	CTY.	FUND SYMBOL	ACRES/UNITS	RATE

AMOUNT	ANV. DATE	EXP. DATE	BILL CYC.	S/C	DISTRICT	NEXT BILL	MISC. DATA	U of M	ACTUAL UNITS

APPLY REMITTANCE			
ACTION	FUND SYMBOL	CTY.	AMOUNT
FILING FEE			
RENTAL			
UNEARNED			
REFUND			
TOTAL			
AMOUNT DUE			

Remarks:

BY: _____ DATE: _____

Lease in Escrow?
 KGS? *78* Of Interest?
 Auto Escalates? Operator
 Auto Renew? Bond Filed?

FOR MMS USE ONLY

BILLEE	FOREST REFUGE
NUMBER	
OCS SECTION	
CODE	

1/31/00

94025

27 August 1998
803 Greenbriar Ave.
Friendswood, TX 77546-5309

Bureau of Land Management
Arizona State Office
222 N. Central Ave
Phoenix, AZ 85004-2203

RECEIVED
BUREAU OF
LAND MANAGEMENT
Aug 28 9 34 AM '98
ARIZONA
STATE OFFICE
PHOENIX, ARIZONA

For the following mining claims:

<u>NAME</u>	<u>SERIAL</u>
Atlas #1	AMC 94030
Atlas #2	AMC 94031
Atlas #3	AMC 94032
Banner	AMC 94036

Please find enclosed the Annual Rental Fee of \$100.00 per claim for the year 1998, or \$400.00 total. My intent is to hold these listed mining claims.

Sincerely yours,

Thomas F. Peterson, General Partner
F.O. Peterson Land and Livestock

Please send receipt/acknowledgment of this payment to:

Thomas F. Peterson
803 Greenbriar Ave.
Friendswood, TX 77546-5309

VERIFIED
SEP 2 1998
J

ENTERED IN COMPUTER
L
AUG 31 1998

4 39M

UNITED STATES
DEPARTMENT OF THE INTERIOR
BUREAU OF LAND MANAGEMENT

RECEIPT AND ACCOUNTING ADVICE

NO. 2389847 04

TC/AZ 08/28/98

Subject: CLAIM MAINTENANCE FEE 1999 - 4

2 65 13

400.00 ✓

Applicant:

BLANCH PETERSON
803 GREENBRAIR AVE
FRIENDSWOOD TX 77546-5309 CK 2196

Remitter:

Assignor:

LEASE MANAGEMENT DATA									
<input type="checkbox"/> NEW <input type="checkbox"/> UPDATE <input type="checkbox"/> PAYMENT									
ORIGINAL SERIAL NO.	ASG.	TYPE	ST.	CTY.	FUND SYMBOL			ACRES/UNITS	RATE
AMC 94030-94036									

AMOUNT	ANV. DATE	EXP. DATE	BILL CYC.	S/C	DISTRICT	NEXT BILL	MISC. DATA	U of M	ACTUAL UNITS

ASSIGNMENT SERIAL NO.	ASG.	TYPE	ST.	CTY.	FUND SYMBOL			ACRES/UNITS	RATE

AMOUNT	ANV. DATE	EXP. DATE	BILL CYC.	S/C	DISTRICT	NEXT BILL	MISC. DATA	U of M	ACTUAL UNITS

APPLY REMITTANCE

ACTION	FUND SYMBOL	CTY.	AMOUNT
FILING FEE			
RENTAL			
UNEARNED			
REFUND			
TOTAL			
AMOUNT DUE			

Remarks:

BY: _____ DATE: _____

Lease in Escrow?
 KGS?
 Auto Escalates?
 Auto Renew?

Of Interest?
 Operating Rights?
 Operator
 Bond Filed?

FOR MMS USE ONLY		
BILLEE		FOREST REFUGE
NUMBER		
OCS SECTION		
CODE		

Amc
94025.
RB

11 August 1997
803 Greenbriar Dr.
Friendswood, TX 77546

Arizona State Office
Bureau of Land Management
P.O. Box 16563
Phoenix, AZ 85011

For the following mining claims:

Atlas #1	AMC 94030
Atlas #2	AMC 94031
Atlas #3	AMC 94032
Banner	AMC 94036

Please find enclosed the Annual Rental Fee of \$100.00 per claim for the year 1998, or \$400.00 total. My intent is to hold these listed mining claims.

Sincerely yours,

Thomas F. Peterson, General Partner
F.O. Peterson Land and Livestock

Please send receipt/acknowledgement of this payment to:
T.F. Peterson
803 Greenbriar Dr.
Friendswood, TX 77546

ARIZONA
STATE OFFICE
PHOENIX, ARIZONA

AUG 19 10 24 AM '97

RECEIVED
BUREAU OF
LAND MANAGEMENT

VERIFIED

SEP 13 1997

ENTERED IN COMPUTER

9-10-97

UNITED STATES
DEPARTMENT OF THE INTERIOR
BUREAU OF LAND MANAGEMENT

RECEIPT AND ACCOUNTING ADVICE

NO. 237234U 04

TC/AZ

08/19/97

Subject: CLAIM MAINTENANCE FEE 1998 - 4

2 32 13

400.00

Applicant:

THOMAS F PETERSON
803 GREENBRIAR DR
FRIENDSWOOD TX 77546

Remitter: CK 552
713-482-7278

Assignor:

LEASE MANAGEMENT DATA									
<input type="checkbox"/> NEW <input type="checkbox"/> UPDATE <input type="checkbox"/> PAYMENT									
ORIGINAL SERIAL NO.	ASG.	TYPE	ST.	CTY.	FUND SYMBOL			ACRES/UNITS	RATE
AMC 94030, ET AL									
AMOUNT	ANV. DATE	EXP. DATE	BILL CYC.	S/C	DISTRICT	NEXT BILL	MISC. DATA	U of M	ACTUAL UNITS
ASSIGNMENT SERIAL NO.	ASG.	TYPE	ST.	CTY.	FUND SYMBOL			ACRES/UNITS	RATE
AMOUNT	ANV. DATE	EXP. DATE	BILL CYC.	S/C	DISTRICT	NEXT BILL	MISC. DATA	U of M	ACTUAL UNITS

APPLY REMITTANCE			
ACTION	FUND SYMBOL	CTY.	AMOUNT
FILING FEE			
RENTAL			
UNEARNED			
REFUND			
TOTAL			
AMOUNT DUE			

Remarks:

BY:

DATE:

- Lease in Escrow?
- KGS? Of Interest?
- Auto Escalates? Operating Rights?
- Auto Renew? Operator
- Bond Filed?

FOR MMS USE ONLY

BILLEE		FOREST REFUGE
NUMBER		
OCS SECTION		
CODE		

94025

SR

21 August 1996
803 Greenbriar Dr.
Friendswood, TX 77546

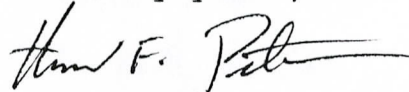
Arizona State Office
Bureau of Land Management
P.O. Box 16563
Phoenix, AZ 85011

For the following mining claims:

Atlas #1	AMC 94030
Atlas #2	AMC 94031
Atlas #3	AMC 94032
Banner	AMC 94036

Please find enclosed the Annual Rental Fee of \$100.00 per claim for the year 1997, or \$400.00 total. My intent is to hold these listed mining claims.

Sincerely yours,



Thomas F. Peterson, General Partner
F.O. Peterson Land and Livestock

Please send receipt/acknowledgement of this payment to:
T.F. Peterson
803 Greenbriar Dr.
Friendswood, TX 77546

10/3/96 SR
ENTERED IN COMPUTER
NOV 26 1996 *CRS*

RECEIVED
BUREAU OF
LAND MANAGEMENT
ARIZONA
STATE OFFICE
PHOENIX, ARIZONA
AUG 26 10 57 AM '96

4 5PM

UNITED STATES
DEPARTMENT OF THE INTERIOR
BUREAU OF LAND MANAGEMENT

RECEIPT AND ACCOUNTING ADVICE

NO. **2263415**
08/26/96

04

Subject: CLAIM MAINTENANCE FEE 1997 - 4

2 38 13

400.00

Applicant:
MINERAL RESOURCES
889 W 500 S
BRIGHAM CITY UT 84302

SAME AS CK 1056
801-723-5136

Remitter:

Assignor:

LEASE MANAGEMENT DATA									
<input type="checkbox"/> NEW <input type="checkbox"/> UPDATE <input type="checkbox"/> PAYMENT									
ORIGINAL SERIAL NO.	ASG.	TYPE	ST.	CTY.	FUND SYMBOL			ACRES/UNITS	RATE
AMC 94030, ET AL									
AMOUNT	ANV. DATE	EXP. DATE	BILL CYC.	S/C	DISTRICT	NEXT BILL	MISC. DATA	U of M	ACTUAL UNITS
ASSIGNMENT SERIAL NO.	ASG.	TYPE	ST.	CTY.	FUND SYMBOL			ACRES/UNITS	RATE
AMOUNT	ANV. DATE	EXP. DATE	BILL CYC.	S/C	DISTRICT	NEXT BILL	MISC. DATA	U of M	ACTUAL UNITS

APPLY REMITTANCE			
ACTION	FUND SYMBOL	CTY.	AMOUNT
FILING FEE			
RENTAL			
UNEARNED			
REFUND			
TOTAL			
AMOUNT DUE			

Remarks:

AMC 94030 -032
94030

BY:

DATE:

- Lease in Escrow?
- KGS? Of Interest?
- Auto Escalates? Operating Rights?
- Auto Renew? Operator
- Bond Filed?

FOR MMS USE ONLY		
BILLEE	NUMBER	FOREST REFUGE
OCS SECTION	CODE	

UNITED STATES
DEPARTMENT OF THE INTERIOR
BUREAU OF LAND MANAGEMENT

94025

RECEIPT AND ACCOUNTING ADVICE

NO. 2263415
08/26/96

TC/AZ

Subject: CLAIM MAINTENANCE FEE 1997 - 4

2 38 13

400.00

Applicant:
MINERAL RESOURCES
889 W 500 S
BRIGHAM CITY UT 84302

SAME AS CK 1056
801-723-5136

Remitter:

Assignor:

LEASE MANAGEMENT DATA NEW UPDATE PAYMENT

ORIGINAL SERIAL NO.	ASG.	TYPE	ST.	CTY.	FUND SYMBOL			ACRES/UNITS	RATE
AMC 94030, ET AL									

AMOUNT	ANV. DATE	EXP. DATE	BILL CYC.	S/C	DISTRICT	NEXT BILL	MISC. DATA	U of M	ACTUAL UNITS

ASSIGNMENT SERIAL NO.	ASG.	TYPE	ST.	CTY.	FUND SYMBOL			ACRES/UNITS	RATE

AMOUNT	ANV. DATE	EXP. DATE	BILL CYC.	S/C	DISTRICT	NEXT BILL	MISC. DATA	U of M	ACTUAL UNITS

APPLY REMITTANCE			
ACTION	FUND SYMBOL	CTY.	AMOUNT
FILING FEE			
RENTAL			
UNEARNED			
REFUND			
TOTAL			10.00
AMOUNT DUE			

Remarks:

BY: _____ DATE: _____

Lease in Escrow?
 KGS? Of Interest?
 Auto Escalates? Operating Rights?
 Auto Renew? Operator
 Bond Filed?

FOR MMS USE ONLY

BILLEE	FOREST REFUGE
NUMBER	
OCS SECTION	
CODE	

94025
E.S.

24 August 1995
803 Greenbriar Dr.
Friendswood, TX 77546

Arizona State Office
Bureau of Land Management
P.O. Box 16563
Phoenix, AZ 85011

For the following mining claims:

Atlas #1	AMC 94030
Atlas #2	AMC 94031
Atlas #3	AMC 94032
Banner	AMC 94036

Please find enclosed the Annual Rental Fee of \$100.00 per claim for the year 1996, or \$400.00 total. My intent is to hold these listed mining claims.

Sincerely yours,



Thomas F. Peterson, General Partner
F.O. Peterson Land and Livestock

Please send receipt/acknowledgement of this payment to:
T.F. Peterson
803 Greenbriar Dr.
Friendswood, TX 77546

9:00 AM
PHOENIX, ARIZONA

AUG 28 '95

RECEIVED
BLM ARIZONA OFFICE

ENTERED IN COMPUTER *APK*

10/2/95 MHT

4 PLS

UNITED STATES
DEPARTMENT OF THE INTERIOR
BUREAU OF LAND MANAGEMENT

RECEIPT AND ACCOUNTING ADVICE

NO. **2148004** 04

RS/AZ 08/28/95

Subject: CLAIM MAINTENANCE FEE 1996 (4) 2 86 13 400.00

Applicant:
T.F. PETERSON
803 BREENBRIAR DR.
FRIENDSWOOD, TX 77546

Remitter: MINERAL RESOURCES - CK #1053
889 W. 500 S.
BRIGHAM CITY, UT 84302
(801) 723-5136

Assignor:

LEASE MANAGEMENT DATA NEW UPDATE PAYMENT

ORIGINAL SERIAL NO.	ASG.	TYPE	ST.	CTY.	FUND SYMBOL	ACRES/UNITS	RATE
AMC 94030, ET AL							

AMOUNT	ANV. DATE	EXP. DATE	BILL CYC.	S/C	DISTRICT	NEXT BILL	MISC. DATA	U of M	ACTUAL UNITS

ASSIGNMENT SERIAL NO.	ASG.	TYPE	ST.	CTY.	FUND SYMBOL	ACRES/UNITS	RATE

AMOUNT	ANV. DATE	EXP. DATE	BILL CYC.	S/C	DISTRICT	NEXT BILL	MISC. DATA	U of M	ACTUAL UNITS

APPLY REMITTANCE

ACTION	FUND SYMBOL	CTY.	AMOUNT
FILING FEE			
RENTAL			
UNEARNED			
REFUND			
TOTAL			
AMOUNT DUE			

Remarks:

BY:

DATE:

- Lease in Escrow?
- KGS?
- Auto Escalates?
- Auto Renew?

- Of Interest?
- Operating Rights?
- Operator
- Bond Filed?

FOR MMS USE ONLY

BILLEE	FOREST REFUGE
NUMBER	
OCS SECTION	
CODE	

UNITED STATES
DEPARTMENT OF THE INTERIOR
BUREAU OF LAND MANAGEMENT

RECEIPT AND ACCOUNTING ADVICE

NO. **2148004** 04

RS/AZ 08/28/95.

Subject: CLAIM MAINTENANCE FEE 1996 (4) 2 86 13 400.00

Applicant:
T.F. PETERSON
803 BREENBRIAR DR.
FRIENDSWOOD, TX 77546

Remitter: MINERAL RESOURCES - CK #1053
889 W. 500 S.
BRIGHAM CITY, UT 84302
(801) 723-5136

Assignor:

LEASE MANAGEMENT DATA NEW UPDATE PAYMENT

ORIGINAL SERIAL NO.	ASG.	TYPE	ST.	CTY.	FUND SYMBOL	ACRES/UNITS	RATE
AMC 94030, ET AL							

AMOUNT	ANV. DATE	EXP. DATE	BILL CYC.	S/C	DISTRICT	NEXT BILL	MISC. DATA	U of M	ACTUAL UNITS

ASSIGNMENT SERIAL NO.	ASG.	TYPE	ST.	CTY.	FUND SYMBOL	ACRES/UNITS	RATE

AMOUNT	ANV. DATE	EXP. DATE	BILL CYC.	S/C	DISTRICT	NEXT BILL	MISC. DATA	U of M	ACTUAL UNITS

APPLY REMITTANCE

ACTION	FUND SYMBOL	CTY.	AMOUNT
FILING FEE			
RENTAL			
UNEARNED			
REFUND			
TOTAL			
AMOUNT DUE			

Remarks:

BY: _____ DATE: _____

Lease in Escrow?
 KGS? Of Interest?
 Auto Escalates? Operating Rights?
 Auto Renew? Operator
 Bond Filed?

FOR MMS USE ONLY

BILLEE	FOREST REFUGE
NUMBER	
OCS SECTION	
CODE	

4 sqm 8/24/94

23 August 1994
803 Greenbriar Dr.
Friendswood, TX 77546

AMC 94025

Arizona State Office
Bureau of Land Management
P.O. Box 16563
Phoenix, AZ 85011

RECEIVED
BLM AZ STATE OFFICE
Aug 24 '94
9:00 A.M.
PHOENIX, ARIZONA

For the following mining claims:

Atlas #1	AMC 94030
Atlas #2	AMC 94031
Atlas #3	AMC 94032
Banner	AMC 94036

Please find enclosed the Annual Rental Fee of \$100.00 per claim for the year 1995, \$400.00 total. My intent is to hold these listed mining claims.

Sincerely yours,

Thomas F. Peterson, General Partner
F.O. Peterson Land and Livestock

Please send receipt/acknowledgement of this payment to:
T.F. Peterson
803 Greenbriar Dr.
Friendswood, TX 77546

9-14-95-JB

ENTERED IN COMPUTER

95 maintenance fee

*E. Stahl
9/19/94*

94025
JR

25 August 1993
803 Greenbriar Dr.
Friendswood, TX 77546

Arizona State Office
Bureau of Land Management
P.O. Box 16563
Phoenix, AZ 85011

For the following mining claims:

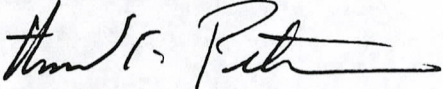
Atlas #1	AMC 94030	✓
Atlas #2	AMC 94031	✓
Atlas #3	AMC 94032	○
Banner	AMC 94036	○

93+94
ENTERED IN COMPUTER

11-5-93 Seivins ch MT

Please find attached the Annual Rental Fee of \$100.00 per claim each for the year 1993 and the year 1994, or \$800.00 total. My intent is to hold these listed mining claims.

Sincerely yours,



Thomas F. Peterson, General Partner
F.O. Peterson Land and Livestock

Please send receipt/acknowledgement of this payment to:
T.F. Peterson
803 Greenbriar Dr.
Friendswood, TX 77546

9:00 A.M.
PHOENIX, ARIZONA

AUG 27 '93

RECEIVED
B.L.M. AZ STATE OFFICE

F

UNITED STATES
DEPARTMENT OF THE INTERIOR
BUREAU OF LAND MANAGEMENT

RECEIPT AND ACCOUNTING ADVICE

NO. 2044787 04

WG/AZ

08/27/93

Subject: CLAIM RENTAL FEE 1993 & 1994 (4)

2 70 13

800.00

Applicant:

MINERAL RESOURCES
889 W. 500 S.
BRIGHAM CITY UT. 84302

SAME CK. # 1050

Remitter: 801-723-5136

Assignor:

LEASE MANAGEMENT DATA										<input type="checkbox"/> NEW	<input type="checkbox"/> UPDATE	<input type="checkbox"/> PAYMENT
ORIGINAL SERIAL NO.	ASG.	TYPE	ST.	CTY.	FUND SYMBOL			ACRES/UNITS	RATE			
AMC 94030, ET AL												
AMOUNT	ANV. DATE	EXP. DATE	BILL CYC.	S/C	DISTRICT	NEXT BILL	MISC. DATA	U of M	ACTUAL UNITS			
ASSIGNMENT SERIAL NO.	ASG.	TYPE	ST.	CTY.	FUND SYMBOL			ACRES/UNITS	RATE			
AMOUNT	ANV. DATE	EXP. DATE	BILL CYC.	S/C	DISTRICT	NEXT BILL	MISC. DATA	U of M	ACTUAL UNITS			

APPLY REMITTANCE

ACTION	FUND SYMBOL	CTY.	AMOUNT	Remarks:
FILING FEE				
RENTAL				
UNEARNED				
REFUND				
TOTAL				
AMOUNT DUE				
BY: _____ DATE: _____				

Lease in Escrow?
 KGS?
 Auto Escalates?
 Auto Renew?

Of Interest?
 Operating Rights?
 Operator
 Bond Filed?

FOR MMS USE ONLY

BILLEE	FOREST REFUGE
NUMBER	
OCS SECTION	
CODE	

2 PE

79648
74025

RUSH

When recorded mail to:

DIETZ AND ASSOCIATES
4706 N. 31ST DRIVE
PHOENIX, ARIZONA 85017
PHONE: (602) 242-2600



5. 7. INDEXED MICROFILMED
#92-46109 BK 2097 PG
OFFICIAL RECORDS OF MOHAVE COUNTY AZ.
JOAN McCALL, MOHAVE COUNTY RECORDER
08/24/92 8:00 A.M. PAGE 1 OF 2
DIETZ & ASSOCIATES
RECORDING FEE 15.00

RECEIVED STATE OFFICE
NOV 12 1992
9:00 AM
PHOENIX, ARIZONA

AFFIDAVIT OF PERFORMANCE OF ANNUAL WORK

State of Arizona
County of Maricopa

1. <u>LARRY E. DIETZ</u>			RECEIVED BLM AZ STATE OFFICE SEP 8 10 06 AM '92 PHOENIX, ARIZONA
Name			
<u>4706 N. 31ST DRIVE</u>			
Address			
<u>PHOENIX</u>	<u>AZ</u>	<u>85017</u>	
City	State	Zip Code	

being duly sworn according to law deposes and says that they are a citizen of the United States more than eighteen years of age and that all of the facts set forth in this affidavit are true and correct according to the best of their knowledge, information and belief.

- That they are personally acquainted with the mining claims named SEE EXHIBIT "A" ATTACHED situated in the Wallapai Mining District, Mohave County, Arizona, the location of which is recorded in the office of the County Recorder of that County in Book SEE ATTACHED EXHIBIT "A", Page SEE EXHIBIT "A". Notice of location is posted in Section SEE EXHIBIT "A", Township SEE EXHIBIT "A", Range SEE EXHIBIT "A", G&SRB&M.
- That between the dates of 1 SEP. 1991 and 13 AUG. 1992 at least ONE THOUSAND FOUR HUNDRED TWENTY TWO DOLLARS (\$ 1,422.00) dollars worth of work and improvements were done and performed upon these claims not including location work.
- The work and improvements were made by and at the expense of: A.A. BEARD & F O PETERSON LAND AND LIVESTOCK, AN AZ CORP., owners the mine for the purpose of complying with the laws of the United States pertaining to assessments or annual work.
- LARRY H. LOIDOLT, GEOLOGIST (M.S.), PACIFIC GOLD MINES, INC. (LESSEE) were the names of the persons employed by the owner who labored to do the work and improvements.
- The work and improvements done were GEOLOGICAL MAPPING AND SAMPLING.

Dated 20 AUGUST, 1992
[Signature]
Signature
(Agent for)

Subscribed to and sworn before me, a Notary Public, this 20th day of AUGUST 1992, by Bettye Cross

My commission expires My Commission Expires April 23, 1993
[Signature]
Notary Public
MARICOPA COUNTY, AZ

RUSH

When recorded mail to:

DIETZ AND ASSOCIATES
4706 N. 31ST DRIVE
PHOENIX, ARIZONA 85017
PHONE: (602) 242-2600

AFFIDAVIT OF PERFORMANCE OF ANNUAL LABOR

EXHIBIT "A"

ALL CLAIMS LOCATED IN SECTIONS: 4, 9 AND 10
TOWNSHIP 22 NORTH-RANGE 17 WEST
WALLAPAI MINING DISTRICT
MOHAVE COUNTY, ARIZONA

<u>AMC NO.</u>	<u>CLAIM NAME</u>	<u>COUNTY</u>	
		<u>BOOK</u>	<u>PAGE</u>
99648	FAULTED LODE /	603	547-548
99649	OLD COLONY #1 /	603	549-550
99650	CLEAR VIEW /	603	551-552
99651	ADITT /	603	553-554
99652	LOWER ADITT /	603	555-556
99653	CUPEL WONDER /	603	557-558
99654	CUPEL EXTENSION /	603	559-560-561
99655	LOWER CUPEL /	603	562-563

RECEIVED
BLM, AZ STATE OFFICE
SEP 10 10 06 AM '92
PHOENIX, ARIZONA

PAGE 2 OF 2
BK 2097 6 (FEE#92-4209)
RECEIVED
BLM, AZ STATE OFFICE
NOV 12 '92
3:00 PM
PHOENIX, ARIZONA

THOMAS F. PETERSON
33 Greenbriar Dr.
Friendswood, TX 77546

INDEXED
MICROFILMED

4
#92-5857
BK 2125 PG 6
MOHAVE CO. AZ.
OFFICIAL RECORD
JOAN McCALL
10/26/92
8:00 A.M.
PG 1 OF
FEE 15.00

AFFIDAVIT OF LABOR PERFORMED AND IMPROVEMENTS MADE



State of Arizona
COUNTY OF MOHAVE:

THOMAS F. PETERSON, BEING DULY SWORN, DEPOSES AND SAYS THAT HE IS A CITIZEN OF THE UNITED STATES AND MORE THAN TWENTY ONE YEARS OF AGE, AND RESIDES AT FRIENDSWOOD IN GALVESTON COUNTY, STATE OF TEXAS AND IS PERSONALLY ACQUAINTED WITH THE MINING CLAIMS KNOWN AS:

Claim:	Book:	Page:	Serial:
FAULTED LODGE /	603	547,548	AMC 99648
OLD COLONY #1 /	603	549,550	AMC 99649
CLEAR VIEW /	603	551,552	AMC 99650
ADDIT /	603	553,554	AMC 99651
LOWER ADDIT /	603	555,556	AMC 99652
CUPEL WONDER /	603	557,558	AMC 99653
CUPEL EXTENSION /	603	559,560,561	AMC 99654
LOWER CUPEL /	603	562,563	AMC 99655

MINING CLAIMS, SITUATED IN THE WALLAPAI MINING DISTRICT, COUNTY OF MOHAVE, STATE OF ARIZONA; THAT BETWEEN THE FIRST DAY OF SEPTEMBER, 1991 AND THE LAST DAY OF AUGUST, 1992 AT LEAST \$1000.00 (ONE THOUSAND DOLLARS) WORTH OF WORK AND IMPROVEMENTS WERE DONE AND PERFORMED UPON SAID CLAIMS, NOT INCLUDING THE LOCATION WORK OF SAID CLAIMS.

SUCH WORK AND IMPROVEMENTS WERE MADE BY AND AT THE EXPENSE OF F.O. PETERSON LAND AND LIVESTOCK, AN ARIZONA PARTNERSHIP AND A.A. BEARD OWNERS OF SAID CLAIMS FOR THE PURPOSE OF COMPLYING WITH THE LAWS OF THE UNITED STATES PERTAINING TO ASSESSMENT OF ANNUAL WORK.


A.A. BEARD, THOMAS F. PETERSON, AND JOHN A. PETERSON WERE THE MEN EMPLOYED AND DID SAID WORK TO WIT: EXAMINATION OF ALL CLAIM MONUMENTS WITH REPAIR/REPLACEMENT TO THOSE NEEDING SUCH, DEBRIS AND FLOAT REMOVED FROM VEIN ACCESS CROSS CUTS ON VEIN STRUCTURE UPHILL FROM MAIN TUNNEL ENTRANCE (REFERED TO AS UPPER DIGGINGS). ROAD WAS CLEANED AND REPAIRED TO ACCESS UPPER DIGGINGS, AND OTHER WORK WAS PERFORMED. (THIS IN ADDITION TO WORK PERFORMED BY PACIFIC GOLD MINES, INC., PER TERMS OF LEASE)

Thomas F. Peterson

SUBSCRIBED AND SWORN TO BEFORE ME OCTOBER 15th, 1992 AD

Jon Mattson

NOTARY PUBLIC
(My commission expires 8-12-95)



RECEIVED
811 AZ STATE OFF
NOV 12 '92
9:00 A.M.
PHOENIX, ARIZONA

When Recorded Mail To: <u>T.W. ANDERSON - PRES. NEW ERA, INC. 555 RENE LN. HENDERSON, NV. 89015</u>	Recorder's Use:
--	-----------------

AFFIDAVIT OF PERFORMANCE OF ANNUAL WORK

STATE OF ARIZONA)
 COUNTY OF MOHAVE)

1. I ~~am~~ am ~~an~~ am personally acquainted with the mining claims named: T.W. ANDERSON - PRES. NEW ERA, INC.
A GEOLOGICAL ENGINEER

being duly sworn according to law deposes and says that he they is are a citizen of the United States, more than 18 years of age and that all the facts set forth in this affidavit are true and correct according to the best of his knowledge, information and belief.

2. That he ~~am~~ am personally acquainted with the mining claims named: INDIAN SUMMER, DEEP CHANNEL #1 & #2 & ANCIENT FLO
(4 PLACER CLAIMS), ATLAS, ATLAS #1, #2 & #3, ARIZ. VIVIEN, ARIZ. VIVIEN #1
& #2, BANNER & MOHAVE (9 UNPATENTED LAKE CLAIMS)
AMC NO'S. 94025 THRU 94037 ✓
 situate in the SAN FRANCISCO Mining District, MOHAVE County, ARIZONA (state), the locations of which are recorded in the office of Country Recorder of that county in the Books and Records thereof, locations of which are posted in Sections 20, 21, 28 & 29, T-19-N, R-20-W, G & SR. PM.

3. That between the dates of 1 SEPT. 91 and 31 AUG 92 at least (THIRTEEN HUNDRED (\$1300.00)) dollars worth of work was done in, upon and contiguous to and with these claims.

4. The work and improvements done thereon were made by and or caused at the expense of NEW ERA, INC. - T.W. ANDERSON, PRES.

5. The names of the persons who labored to do the work and improvements were: T.W. ANDERSON (GEOLOGICAL ENGINEER), CHRISTOPHER M. LLENRANCE, METALURGIST & ANTHONY CRAIG (MACHINE OPERATOR)


6. The work and improvements done were: MADE AERIAL PHOTOS TO CHECK FOR CONTINUITY OF INTERMITTANT GROUND EXPOSURES (WALKED THESE OUT WITH PHOTOS TO GUIDE US); (2) ASSAYED & TESTED ABANDONED TAILING POND FOR RECOVERABLE GOLD, SILVER & PLATINUMS - GOOD RESULTS (3) CHECKED BOUNDARIES OF CLAIMS ON NORTH END FOR OVERLAPS OF NEIGHBORING MINERS - SPENT A TOTAL OF 4 DAYS AT A COST OF OVER \$400 PER DAY FOR 3 MEN, FOOD, QUARTERS & TRAVEL MILEAGE. (2 DAYS IN SPRING & 2 DAYS IN SUMMER)

Dated 1 AUG 1992 T.W. Anderson
 Signature

Subscribed to and sworn before me, a notary public, this day of 1st August, 1992, by T.W. Anderson

Marisue Barnes
 Notary Public

My Commission Expires:
May 1, 1995



RECEIVED
 BLM AZ STATE OFFICE
 HOENIG, ARIZONA
 Nov 12 1992

THOMAS F. PETERSON
803 Greenbriar Dr.
Friendswood, TX 77546

AFFIDAVIT OF LABOR PERFORMED AND IMPROVEMENTS MADE

State of Arizona
COUNTY OF MOHAVE:

THOMAS F. PETERSON, BEING DULY SWORN, DEPOSES AND SAYS THAT HE IS A CITIZEN OF THE UNITED STATES AND MORE THAN TWENTY ONE YEARS OF AGE, AND RESIDES AT FRIENDSWOOD IN GALVESTON COUNTY, STATE OF TEXAS AND IS PERSONALLY ACQUAINTED WITH THE MINING CLAIMS KNOWN AS:

Claim:	Book:	Page:	Serial:
ANCIENT FLO	591	710,711	AMC 94025
DEEP CHANNEL #1)	591	714,715	AMC 94026
DEEP CHANNEL #2	591	716,717	AMC 94027
INDIAN SUMMER	591	712,713	AMC 94028
ATLAS	591	718,719	AMC 94029
ATLAS #1)	591	720,721	AMC 94030
ATLAS #2)	591	722,723	AMC 94031
ATLAS #3	591	724,725	AMC 94032
ARIZONA VIVIAN	591	726,727	AMC 94033
ARIZONA VIVIAN #1)	591	728,729	AMC 94034
ARIZONA VIVIAN #2)	591	730,731	AMC 94035
BANNER	591	732,733	AMC 94036
MOHAVE	591	734,735	AMC 94037

REC'D STATE OFFICE
 814 AZ
 NOV 12 1992

MINING CLAIMS, SITUATED IN THE SAN FRANCISCO MINING DISTRICT, COUNTY OF MOHAVE, STATE OF ARIZONA; THAT BETWEEN THE FIRST DAY OF SEPTEMBER, 1991 AND THE LAST DAY OF AUGUST, 1992 MORE THAN \$1300.00 (ONE THOUSAND THREE HUNDRED DOLLARS) WORTH OF WORK AND IMPROVEMENTS WERE DONE AND PERFORMED UPON SAID CLAIMS, NOT INCLUDING THE LOCATION WORK OF SAID CLAIMS. SUCH WORK AND IMPROVEMENTS WERE MADE BY AND AT THE EXPENSE OF F. O. PETERSON LAND AND LIVESTOCK, AN ARIZONA PARTNERSHIP OWNER OF SAID CLAIMS FOR THE PURPOSE OF COMPLYING WITH THE LAWS OF THE UNITED STATES PERTAINING TO ASSESSMENT OF ANNUAL WORK.


T. F. PETERSON, J. A. PETERSON, AND JOSEPH HART WERE THE MEN EMPLOYED DOING SAID WORK, TO WIT: COMPLETION OF DRILLING AND SAMPLING BIG TAILINGS POND STARTED LAST YEAR, SURFACE MAPPING AND SAMPLING OF VEIN STRUCTURE, EXAMINATION OF MILL SITE, PRELIMINARY WORK ON LAYING OUT WATER LINE ROUTE, ROAD WORK AND OTHER WORK. (THIS IN ADDITION TO WORK PERFORMED BY TW ANDERSON, (NEW ERA, INC))

Thomas F. Peterson

SUBSCRIBED AND SWORN TO BEFORE ME OCTOBER 15th, 1992 AD

Jon Mattson

NOTARY PUBLIC
MY COMMISSION EXPIRES 8-12-95

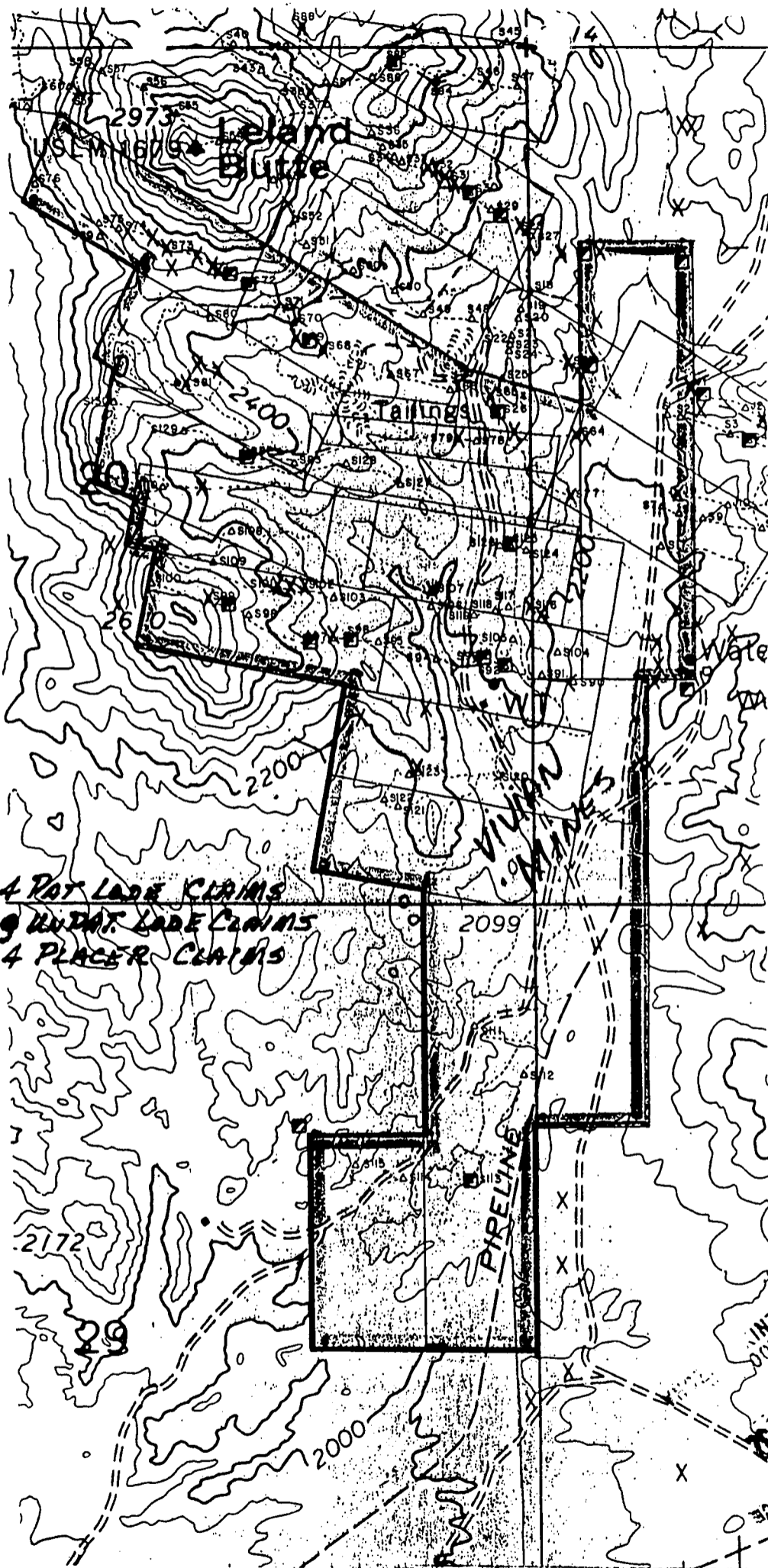


INDEXED



5
#92-5857
BK 2125 PG 6
MOHAVE CO. AZ.
OFFICIAL RECORD
JOAN McCALL
10/26/92
8:00 A.M.
PG 1 OF
FEE 15.00

MICROFILMED



21

4 POT LODE CLAIMS
 9 UNPAT. LODE CLAIMS
 4 PLACER CLAIMS

T-19-N

28

PHOENIX
 9:00

NOV 12 1902

RECEIVED
 STATE OFFICE

09 November 1992
803 Greenbriar Dr.
Friendswood, TX 77546

Arizona State Office
Bureau of Land Management
Mining Claims Section
P.O. Box 16563
Phoenix, AZ 85011

For the following mining claims:

Faulted Lode	AMC 99648
Old Colony #1	AMC 99649
Clear View	AMC 99650
Addit	AMC 99651
Lower Addit	AMC 99652
Cupel Wonder	AMC 99653
Cupel Extension	AMC 99654
Lower Cupel	AMC 99655

And for the following mining claims:

Ancient Flo	AMC 94025
Deep Channel #1	AMC 94026
Deep Channel #2	AMC 94027
Indian Summer	AMC 94028
Atlas	AMC 94029
Atlas #1	AMC 94030
Atlas #2	AMC 94031
Atlas #3	AMC 94032
Arizona Vivian	AMC 94033
Arizona Vivian #1	AMC 94034
Arizona Vivian #2	AMC 94035
Banner	AMC 94036
Mohave	AMC 94037

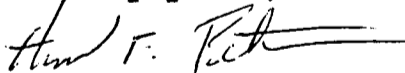
9:00 A.M.
PHOENIX, ARIZONA

NOV 12 '92

RECEIVED
BLM/ARIZONA/11/12/92

Please find attached the notarized affidavits of assessment work performed for this year on the above identified claims. These affidavits are sent to you as notice of my intent to hold these claims as prescribed by BLM regulations. Enclosed is the annual filing fee of \$5.00 per claim plus \$.91 repro costs, \$105.91 total.

Sincerely yours,



Thomas F. Peterson, General Partner
F.O. Peterson Land and Livestock

Please send receipt/acknowledgement of this filing to:
T.F. Peterson
803 Greenbriar Dr.
Friendswood, TX 77546

UNITED STATES
DEPARTMENT OF THE INTERIOR
BUREAU OF LAND MANAGEMENT

RECEIPT AND ACCOUNTING ADVICE

CP/AZ NO. **1950671**
11/13/82

Subject: INTENT TO HOLD (21)

2 5 12 105.00

Applicant:

T. F. PETERSON
803 GREENBRIAR DR
FRIENDSWOOD, TX 77546

Remitter: MINERAL RESOURCES
889 WEST 500 SOUTH
BRIGHAM YOUNG, UT 84302
CK #1047 - PH. 801-723-5136

Assignor:

ok

LEASE MANAGEMENT DATA									
<input type="checkbox"/> NEW <input type="checkbox"/> UPDATE <input type="checkbox"/> PAYMENT									
ORIGINAL SERIAL NO.	ASG.	TYPE	ST.	CTY.	FUND SYMBOL			ACRES/UNITS	RATE
AMC 99648, ET AL									
AMOUNT	ANV. DATE	EXP. DATE	BILL CYC.	S/C	DISTRICT	NEXT BILL	MISC. DATA	U of M	ACTUAL UNITS
ASSIGNMENT SERIAL NO.	ASG.	TYPE	ST.	CTY.	FUND SYMBOL			ACRES/UNITS	RATE
AMOUNT	ANV. DATE	EXP. DATE	BILL CYC.	S/C	DISTRICT	NEXT BILL	MISC. DATA	U of M	ACTUAL UNITS

APPLY REMITTANCE			
ACTION	FUND SYMBOL	CTY.	AMOUNT
FILING FEE			
RENTAL			
UNEARNED			
REFUND			
TOTAL			
AMOUNT DUE			

Remarks:

BY:

DATE:

Lease in Escrow?
 KGS? Of Interest?
 Auto Escalates? Operating Rights?
 Auto Renew? Operator
 Bond Filed?

FOR MMS USE ONLY		
BILLEE		FOREST REFUGE
NUMBER		
OCS SECTION		
CODE		

CASE FOLDER COPY

AFFIDAVIT OF LABOR PERFORMED AND IMPROVEMENTS MADE

94025
Ljc (70)

State of Arizona
COUNTY OF MOHAVE:

THOMAS F. PETERSON, BEING DULY SWORN, DEPOSES AND SAYS THAT HE IS A CITIZEN OF THE UNITED STATES AND MORE THAN TWENTY ONE YEARS OF AGE, AND RESIDES AT FRIENDSWOOD IN GALVESTON COUNTY, STATE OF TEXAS AND IS PERSONALLY ACQUAINTED WITH THE MINING CLAIMS KNOWN AS:

Claim:	Book:	Page:	Serial:
ANCIENT FLO	591	710,711	AMC 94025 -
DEEP CHANNEL #1	591	714,715	AMC 94026 -
DEEP CHANNEL #2	591	716,717	AMC 94027 -
INDIAN SUMMER	591	712,713	AMC 94028 -
ATLAS	591	718,719	AMC 94029 -
ATLAS #1	591	720,721	AMC 94030 -
ATLAS #2	591	722,723	AMC 94031 -
ATLAS #3	591	724,725	AMC 94032 -
ARIZONA VIVIAN	591	726,727	AMC 94033 -
ARIZONA VIVIAN #1	591	728,729	AMC 94034 -
ARIZONA VIVIAN #2	591	730,731	AMC 94035 -
BANNER	591	732,733	AMC 94036 -
MOHAVE	591	734,735	AMC 94037 -

MINING CLAIMS, SITUATED IN THE SAN FRANCISCO MINING DISTRICT, COUNTY OF MOHAVE, STATE OF ARIZONA; THAT BETWEEN THE FIRST DAY OF SEPTEMBER, 1990 AND THE LAST DAY OF AUGUST, 1991 AT LEAST \$1500.00 (ONE THOUSAND FIVE HUNDRED DOLLARS) WORTH OF WORK AND IMPROVEMENTS WERE DONE AND PERFORMED UPON SAID CLAIMS, NOT INCLUDING THE LOCATION WORK OF SAID CLAIMS. SUCH WORK AND IMPROVEMENTS WERE MADE BY AND AT THE EXPENSE OF F. O. PETERSON LAND AND LIVESTOCK, AN ARIZONA PARTNERSHIP OWNER OF SAID CLAIMS FOR THE PURPOSE OF COMPLYING WITH THE LAWS OF THE UNITED STATES PERTAINING TO ASSESSMENT OF ANNUAL WORK.

T. F. PETERSON, J. A. PETERSON, AND JOSEPH HART WERE THE MEN EMPLOYED DOING SAID WORK, TO WIT: CONDUCTING SURVEY TO DETERMINE WHERE DRILL HOLES SHOULD BE MADE IN BIG TAILINGS POND, DRILLING 15 HOLES AND EXTRACTING TAILINGS SAMPLES AT 3 DEPTHS PER DRILL HOLE. REPAIR AND REBUILDING LOCATION AND CORNER MARKERS ON 3 CLAIMS, ROAD WORK AND OTHER WORK.


Thomas F. Peterson

SUBSCRIBED AND SWORN TO BEFORE ME SEPTEMBER 9th, 1991 AD

Shelah R. Crippin

NOTARY PUBLIC

MY COMMISSION EXPIRES 4-16-94



RECEIVED
BLM. AZ STATE OFFICE
SEP 16 '91
9:00 A.M.
PHOENIX, ARIZONA

UNITED STATES
DEPARTMENT OF THE INTERIOR
BUREAU OF LAND MANAGEMENT

RECEIPT AND ACCOUNTING ADVICE

NO. 1666561 04

WJ/AZ 09/16/91

Subject: AFFIDAVITS OF ASSESSMENT WORK (21)

2 8 12 105.00
2 8 03 0.52

Applicant:

PETERSON LAND AND LIVESTOCK
889 WEST 500 SOUTH
BRIGHAM CITY, UT 84302

Remitter: SAME, CK # 1025
801-723-5136

Assignor:

LEASE MANAGEMENT DATA NEW UPDATE PAYMENT

ORIGINAL SERIAL NO.	ASG.	TYPE	ST.	CTY.	FUND SYMBOL	ACRES/UNITS	RATE
AMC 99648, ET AL							

AMOUNT	ANV. DATE	EXP. DATE	BILL CYC.	S/C	DISTRICT	NEXT BILL	MISC. DATA	U of M	ACTUAL UNITS

ASSIGNMENT SERIAL NO.	ASG.	TYPE	ST.	CTY.	FUND SYMBOL	ACRES/UNITS	RATE

AMOUNT	ANV. DATE	EXP. DATE	BILL CYC.	S/C	DISTRICT	NEXT BILL	MISC. DATA	U of M	ACTUAL UNITS

APPLY REMITTANCE

ACTION	FUND SYMBOL	CTY.	AMOUNT
FILING FEE			
RENTAL			
UNEARNED			
REFUND			
TOTAL			
AMOUNT DUE			

Remarks:
ack WJ

BY: _____ DATE: _____

Lease in Escrow?
 KGS? Of Interest?
 Auto Escalates? Operating Rights?
 Auto Renew? Operator
Bond Filed?

FOR MMS USE ONLY

BILLEE	FOREST REFUGE
NUMBER	
OCS SECTION	
CODE	

09 September 1991
803 Greenbriar Dr.
Friendswood, TX 77546

Arizona State Office
Bureau of Land Management
Mining Claims Section
P.O. Box 16563
Phoenix, AZ 85011

For the following mining claims:

Faulted Lode	AMC 99648
Old Colony #1	AMC 99649
Clear View	AMC 99650
Addit	AMC 99651
Lower Addit	AMC 99652
Cupel Wonder	AMC 99653
Cupel Extension	AMC 99654
Lower Cupel	AMC 99655

And for the following mining claims:

Ancient Flo	AMC 94025
Deep Channel #1	AMC 94026
Deep Channel #2	AMC 94027
Indian Summer	AMC 94028
Atlas	AMC 94029
Atlas #1	AMC 94030
Atlas #2	AMC 94031
Atlas #3	AMC 94032
Arizona Vivian	AMC 94033
Arizona Vivian #1	AMC 94034
Arizona Vivian #2	AMC 94035
Banner	AMC 94036
Mohave	AMC 94037

Please find attached the notarized affidavits of assessment work performed for this year on the above identified claims. These affidavits are sent to you as notice of my intent to hold these claims as prescribed by BLM regulations. Enclosed is the annual filing fee of \$5.00 per claim plus \$.52 repro costs, \$105.52 total.

Sincerely yours,



Thomas F. Peterson, General Partner
F.O. Peterson Land and Livestock

Please send receipt/acknowledgement of this filing to:
T.F. Peterson
803 Greenbriar Dr.
Friendswood, TX 77546

9:00 A.M.
PHOENIX, ARIZONA

SEP 16 1991

RECEIVED
BLM, AZ STATE OFFICE

NOV 13 1990

7:45 A.M.
PHOENIX, ARIZONA

Return to

THOMAS F. PETERSON
803 GREENBRIAR DR.
FRIENDSWOOD, TX 77056

94025
99648

Dr

AFFIDAVIT OF LABOR PERFORMED AND IMPROVEMENTS MADE

State of Arizona
COUNTY OF MOHAVE:

BLANCHE W. PETERSON, BEING DULY SWORN, DEPOSES AND SAYS THAT SHE IS A CITIZEN OF THE UNITED STATES AND MORE THAN TWENTY ONE YEARS OF AGE, AND RESIDES AT FRIENDSWOOD IN GALVESTON COUNTY, STATE OF TEXAS AND IS PERSONALLY AQUAINTED WITH THE MINING CLAIMS KNOWN AS:

Claim:	Book:	Page:	Serial:
ANCIENT FLO ✓	591	710,711	AMC 94025
DEEP CHANNEL #1 } ✓	591	714,715	AMC 94026
DEEP CHANNEL #2 } ✓	591	716,717	AMC 94027
INDIAN SUMMER ✓	591	712,713	AMC 94028
ATLAS ✓	591	718,719	AMC 94029
ATLAS #1 } ✓	591	720,721	AMC 94030
ATLAS #2 } ✓	591	722,723	AMC 94031
ATLAS #3 } ✓	591	724,725	AMC 94032
ARIZONA VIVIAN ✓	591	726,727	AMC 94033
ARIZONA VIVIAN #1 } ✓	591	728,729	AMC 94034
ARIZONA VIVIAN #2 } ✓	591	730,731	AMC 94035
BANNER ✓	591	732,733	AMC 94036
MOHAVE ✓	591	734,735	AMC 94037

MINING CLAIMS, SITUATED IN THE SAN FRANCISCO MINING DISTRICT, COUNTY OF MOHAVE, STATE OF ARIZONA; THAT BETWEEN THE FIRST DAY OF SEPTEMBER, 1989 AND THE LAST DAY OF AUGUST, 1990 AT LEAST \$1500.00 (ONE THOUSAND FIVE HUNDRED DOLLARS) WORTH OF WORK AND IMPROVEMENTS WERE DONE AND PERFORMED UPON SAID CLAIMS, NOT INCLUDING THE LOCATION WORK OF SAID CLAIMS. SUCH WORK AND IMPROVEMENTS WERE MADE BY AND AT THE EXPENSE OF BLANCHE W. PETERSON OWNER OF SAID CLAIMS FOR THE PURPOSE OF COMPLYING WITH THE LAWS OF THE UNITED STATES PERTAINING TO ASSESMENT OF ANNUAL WORK.

T. F. PETERSON, J. A. PETERSON, AND M. H. GODDARD WERE THE MEN EMPLOYED DOING SAID WORK, TO WIT: CUTTING OF ORE SAMPLES ON SURFACE OF VIEN STRUCTURE; CUTTING OF ORE SAMPLES IN WORKING FACE OF EXISTING UNDERGROUND WORKINGS; REPAIRING TIMBERING IN EXISTING TUNNEL, REMOVING OF DEBRIS FROM TUNNEL, AND OTHER WORK.

Blanche W. Peterson

SUBSCRIBED AND SWORN TO BEFORE ME THIS 18th DAY OF October, AD 1990.

Susan C Couveau
NOTARY PUBLIC

MY COMMISSION EXPIRES 12-14-92



INDEXED
MICROFILMED

990- 74244 BK 1809 PG 544
OFFICIAL RECORDS OF MOHAVE COUNTY, AZ.
JDAN McCall, MOHAVE COUNTY RECORDER
10/23/90 10:30 A.M. PAGE 1 OF 1
PETERSON
RECORDING FEE 15.00

IP.

11
101

AFFIDAVIT OF LABOR PERFORMED AND IMPROVEMENTS MADE

State of Arizona
COUNTY OF MOHAVE:

BLANCHE W. PETERSON, BEING DULY SWORN, DEPOSES AND SAYS THAT SHE IS A CITIZEN OF THE UNITED STATES AND MORE THAN TWENTY ONE YEARS OF AGE, AND RESIDES AT FRIENDSWOOD IN GALVESTON COUNTY, STATE OF TEXAS AND IS PERSONALLY AQUAINTED WITH THE MINING CLAIMS KNOWN AS:

Claim:	Book:	Page:	Serial:
FAULTED LODGE ✓	603	547,548	AMC 99648
OLD COLONY #1 ✓	603	549,550	AMC 99649
CLEAR VIEW ✓	603	551,552	AMC 99650
ADDIT ✓	603	553,554	AMC 99651
LOWER ADDIT ✓	603	555,556	AMC 99652
CUPEL WONDER ✓	603	557,558	AMC 99653
CUPEL EXTENSION ✓	603	559,560,561	AMC 99654
LOWER CUPEL ✓	603	562,563	AMC 99655

MINING CLAIMS, SITUATED IN THE WALLAPAI MINING DISTRICT, COUNTY OF MOHAVE, STATE OF ARIZONA; THAT BETWEEN THE FIRST DAY OF SEPTEMBER, 1989 AND THE LAST DAY OF AUGUST, 1990 AT LEAST \$1200.00 (ONE THOUSAND TWO HUNDRED DOLLARS) WORTH OF WORK AND IMPROVEMENTS WERE DONE AND PERFORMED UPON SAID CLAIMS, NOT INCLUDING THE LOCATION WORK OF SAID CLAIMS. SUCH WORK AND IMPROVEMENTS WERE MADE BY AND AT THE EXPENSE OF BLANCHE W. PETERSON AND A.A. BEARD OWNERS OF SAID CLAIMS FOR THE PURPOSE OF COMPLYING WITH THE LAWS OF THE UNITED STATES PERTAINING TO ASSESMENT OF ANNUAL WORK.

A.A. BEARD, T. PETERSON, AND J. PETERSON WERE THE MEN EMPLOYED AND DID SAID WORK TO WIT: ALL LOOSE DEBRIS CLEANED AWAY FROM LONG TUNNEL ENTRANCE, THEN REPAIR TIMBER IN TUNNEL. ROAD WAS CLEANED AND REPAIRED TO ACCESS UPPER DIGGINGS, AND SURFACE SAMPLES CUT ON UPPER DIGGINGS, AND OTHER WORK WAS PERFORMED.


Blanche W. Peterson

SUBSCRIBED AND SWORN TO BEFORE ME THIS 18th DAY OF October, AD 1990.

Susan C Couveau
NOTARY PUBLIC

MICROFILMED

(My commission expires 12-14-92)



RECEIVED

B.L.M. AZ STATE OFFICE

NOV 13 1990

7:45 A.M.
PHOENIX, ARIZONA



INDEXED

#90- 74243 BK 1809 PG 53
OFFICIAL RECORDS OF MOHAVE COUNTY, AZ.
JOAN McCALL, MOHAVE COUNTY RECORDER
10/22/90 10:30 A.M. PAGE 1 OF 1
PETERSON
RECORDING FEE 15.00

Call 505-3131

Affidavit of Labor Performed and Improvements Made

STATE OF ARIZONA, }
County of Mohave } ss.

A. A. Beard being duly sworn, deposes and says that he is a citizen of the United States and more than twenty-one years of age, and resides at 2455 Mayer Rd. in Mohave

County, State of Arizona, and is personally acquainted with the mining claim <u>B</u> known as <u>Old Colony #1</u>	Book <u>5-G</u>	Page <u>472</u>
<u>Faulted Lode</u>	Book <u>5-G</u>	Page <u>473</u>
<u>Lower Cupel</u>	Book <u>5-G</u>	Page <u>474</u>
<u>Lower Aditt</u>	Book <u>5-G</u>	Page <u>475</u>
<u>Cupel Wonder</u>	Book <u>5-G</u>	Page <u>476</u>
<u>Cupel Extension</u>	Book <u>5-G</u>	Page <u>477</u>
<u>Clear View</u>	Book <u>5-G</u>	Page <u>478</u>
<u>Aditt</u>	Book <u>5-G</u>	Page <u>479</u>
	Book _____	Page _____


mining claim B, situate in Wallapai Mining District, County of Mohave, State of Arizona; that between the 1st day of September A.D. 1989, and the 15th day of August A.D. 1990, at least \$1,500.00 One thousand Five Hundred dollars worth of work and improvements were done and performed upon said claim, not including the location work of said claim. Such work and improvements were made by and at the expense of A. A. Beard and Blanche Peterson

owner B of said claim for the purpose of complying with the laws of the United States pertaining to assessment of annual work and The Arizona mining Code

RECEIVED
C.M. AZ STATE OFFICE

NOV 18 1990
7:45 A.M.
PHOENIX, ARIZONA

were the men employed by said owner B and who labored upon said claim, did said work and improvements, the same being as follows, to-wit: Working on mouth of long tunnel, in order to try to inter so we can check ore bodies that are seposed to be blocked out ready to be mined. Lab. test made on the ore in the vien to see if it can be worked and make a profit. Cat work done on the road and cleaning around the face of the tunnel.



Subscribed and sworn to before me this 17 day of Aug, A.D. 1990
A. A. Beard
Clara... Notary Public
(My commission expires 5/5/91)

Filed and recorded at request of _____
_____, A.D. 19____, at _____ o'clock _____ M., Book _____
Proof of Labor, pages _____, Records of Mohave County, Arizona.

By _____ Deputy Recorder
_____ County Recorder



MICROFILMED
#90- 59042 BK 1777 PG 617
OFFICIAL RECORDS OF MOHAVE COUNTY, AZ.
JOAN McALL, MOHAVE COUNTY RECORDER
08/17/90 1100 P.M. PAGE 1 OF 1
BEARD
RECORDING FEE 14.00

07 November 1990

803 Greenbriar Dr.
Friendswood, TX 77546

Arizona State Office
Bureau of Land Management
Mining Claims Section
P.O. Box 16563
Phoenix, AZ 85011

For the following mining claims:

	(current serial)	(former serial)
Faulted Lode	AMC 99648 ✓	AMC 63710
Old Colony #1	AMC 99649 ✓	AMC 63706
Clear View	AMC 99650 ✓	AMC 63707
Addit	AMC 99651 ✓	AMC 63708
Lower Addit	AMC 99652 ✓	AMC 63709
Cupel Wonder	AMC 99653 ✓	AMC 63704
Cupel Extension	AMC 99654 ✓	AMC 63705
Lower Cupel	AMC 99655 ✓	AMC 63703

And for the following mining claims:

Ancient Flo	AMC 94025 ✓
Deep Channel #1	AMC 94026 ✓
Deep Channel #2	AMC 94027 ✓
Indian Summer	AMC 94028 ✓
Atlas	AMC 94029 ✓
Atlas #1	AMC 94030 ✓
Atlas #2	AMC 94031 ✓
Atlas #3	AMC 94032 ✓
Arizona Vivian	AMC 94033 ✓
Arizona Vivian #1	AMC 94034 ✓
Arizona Vivian #2	AMC 94035 ✓
Banner	AMC 94036 ✓
Mohave	AMC 94037 ✓

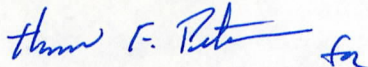
RECEIVED
B.L.M. AZ STATE OFFICE

NOV 13 1990

7:45 A.M.
PHOENIX, ARIZONA

Please find attached the copies of the affidavits of assesment work performed for this year on the above identified claims. These affidavits are sent to you as notice of my intent to hold these claims as prescribed by BLM regulations. Enclosed is the annual filing fee of \$5.00 per claim, \$105.00 total.

Sincerly yours,



Blanche W. Peterson

Please send receipt/acknowledgement of this filing to:

T.F. Peterson
803 Greenbriar Dr.
Friendswood, TX 77546

UNITED STATES
DEPARTMENT OF THE INTERIOR
BUREAU OF LAND MANAGEMENT

RECEIPT AND ACCOUNTING ADVICE

NO. 1662149 04

SM/AZ 11/13/90

Subject:

AFFIDAVITS OF ASSESSMENT WORK (21) ✓

2 28 12

105.00

Applicant:

BLANCHE W. PETERSON
803 GREEN BRIAR
FRIENDSWOOD, TX 77546

Remitter: SAME - CK #131

OK Eyi!

Assignor:

LEASE MANAGEMENT DATA									
<input type="checkbox"/> NEW <input type="checkbox"/> UPDATE <input type="checkbox"/> PAYMENT									
ORIGINAL SERIAL NO.	ASG.	TYPE	ST.	CTY.	FUND SYMBOL			ACRES/UNITS	RATE
AMC 94025-37, 99648-55									
AMOUNT	ANV. DATE	EXP. DATE	BILL CYC.	S/C	DISTRICT	NEXT BILL	MISC. DATA	U of M	ACTUAL UNITS
ASSIGNMENT SERIAL NO.	ASG.	TYPE	ST.	CTY.	FUND SYMBOL			ACRES/UNITS	RATE
AMOUNT	ANV. DATE	EXP. DATE	BILL CYC.	S/C	DISTRICT	NEXT BILL	MISC. DATA	U of M	ACTUAL UNITS

APPLY REMITTANCE			
ACTION	FUND SYMBOL	CTY.	AMOUNT
FILING FEE			
RENTAL			
UNEARNED			
REFUND			
TOTAL			
AMOUNT DUE			

Remarks:

Acknowledged sgm

BY: _____ DATE: _____

Lease in Escrow?
 KGS?
 Auto Escalates?
 Auto Renew?

Of Interest?
 Operating Rights?
 Operator
 Bond Filed?

FOR MMS USE ONLY

BILLEE	FOREST REFUGE
NUMBER	
OCS SECTION	
CODE	

NOV 14 1989

7:45 A.M.
PHOENIX, ARIZONA

AFFIDAVIT OF LABOR PERFORMED AND IMPROVEMENTS MADE

State of Arizona
COUNTY OF MOHAVE:

BLANCHE W. PETERSON, BEING DULY SWORN, DEPOSES AND SAYS THAT SHE IS A CITIZEN OF THE UNITED STATES AND MORE THAN TWENTY ONE YEARS OF AGE, AND RESIDES AT FRIENDSWOOD IN GALVESTON COUNTY, STATE OF TEXAS AND IS PERSONALLY AQUAINTED WITH THE MINING CLAIMS KNOWN AS:

Claim:	Book:	Page:	Serial:
ANCIENT FLO	591	710,711	AMC 94025 ✓
DEEP CHANNEL #1	591	714,715	AMC 94026 ✓
DEEP CHANNEL #2	591	716,717	AMC 94027 ✓
INDIAN SUMMER	591	712,713	AMC 94028 ✓
ATLAS	591	718,719	AMC 94029 ✓
ATLAS #1	591	720,721	AMC 94030 ✓
ATLAS #2	591	722,723	AMC 94031 ✓
ATLAS #3	591	724,725	AMC 94032 ✓
ARIZONA VIVIAN	591	726,727	AMC 94033 ✓
ARIZONA VIVIAN #1	591	728,729	AMC 94034 ✓
ARIZONA VIVIAN #2	591	730,731	AMC 94035 ✓
BANNER	591	732,733	AMC 94036 ✓
MOHAVE	591	734,735	AMC 94037 ✓

MINING CLAIMS, SITUATED IN THE SAN FRANCISCO MINING DISTRICT, COUNTY OF MOHAVE, STATE OF ARIZONA; THAT BETWEEN THE FIRST DAY OF SEPTEMBER, 1988 AND THE LAST DAY OF AUGUST, 1989 AT LEAST \$1500.00 (ONE THOUSAND FIVE HUNDRED DOLLARS) WORTH OF WORK AND IMPROVEMENTS WERE DONE AND PERFORMED UPON SAID CLAIMS, NOT INCLUDING THE LOCATION WORK OF SAID CLAIMS. SUCH WORK AND IMPROVEMENTS WERE MADE BY AND AT THE EXPENSE OF BLANCHE W. PETERSON OWNER OF SAID CLAIMS FOR THE PURPOSE OF COMPLYING WITH THE LAWS OF THE UNITED STATES PERTAINING TO ASSESMENT OF ANNUAL WORK.

T. F. PETERSON, J. A. PETERSON, W. P. ALLEN, AND M. H. GODDARD WERE THE MEN EMPLOYED DOING SAID WORK, TO WIT: TRENCHING IN PLACER GROUNDS TO ACCESS PLACER SAMPLES, TAKING OF SAMPLES AND PROCESSING SAME TO DETERMINE GOLD CONTENT PER CUBIC YARD; CUTTING OF ORE SAMPLES, REMOVAL OF DEBRIS FROM TUNNEL AND CROSS CUT, AND OTHER WORK.

Blanche W. Peterson

SUBSCRIBED AND SWORN TO BEFORE ME THIS 27th DAY OF September, AD 1989.

INDEX P of L

PROOFED Fee # 89-52311 MICROFILMED

NOTARY PUBLIC

(MY COMMISSION EXPIRES 7-21-93)



RECORDED IN OFFICIAL RECORDS OF MOHAVE COUNTY, ARIZONA
OCT 2 '89 - 8 00 AM
Joan McCull, County Recorder
Fee 900 PGS 108

99648
W

RECEIVED
B.L.M. AZ STATE OFFICE

AFFIDAVIT OF LABOR PERFORMED AND IMPROVEMENTS MADE NOV 14 1989

State of Arizona
COUNTY OF MOHAVE:

7:45 A.M.
PHOENIX, ARIZONA

BLANCHE W. PETERSON, BEING DULY SWORN, DEPOSES AND SAYS THAT SHE IS A CITIZEN OF THE UNITED STATES AND MORE THAN TWENTY ONE YEARS OF AGE, AND RESIDES AT FRIENDSWOOD IN GALVESTON COUNTY, STATE OF TEXAS AND IS PERSONALLY AQUAINTED WITH THE MINING CLAIMS KNOWN AS:

Claim:	Book:	Page:	Serial:
FAULTED LODGE	603	547,548	AMC 99648
OLD COLONY #1	603	549,550	AMC 99649
CLEAR VIEW	603	551,552	AMC 99650
ADDIT	603	553,554	AMC 99651
LOWER ADDIT	603	555,556	AMC 99652
CUPEL WONDER	603	557,558	AMC 99653
CUPEL EXTENSION	603	559,560,561	AMC 99654
LOWER CUPEL	603	562,563	AMC 99655

MINING CLAIMS, SITUATED IN THE WALLAPAI MINING DISTRICT, COUNTY OF MOHAVE, STATE OF ARIZONA; THAT BETWEEN THE FIRST DAY OF SEPTEMBER, 1988 AND THE LAST DAY OF AUGUST, 1989 AT LEAST \$1200.00 (ONE THOUSAND TWO HUNDRED DOLLARS) WORTH OF WORK AND IMPROVEMENTS WERE DONE AND PERFORMED UPON SAID CLAIMS, NOT INCLUDING THE LOCATION WORK OF SAID CLAIMS. SUCH WORK AND IMPROVEMENTS WERE MADE BY AND AT THE EXPENSE OF BLANCHE W. PETERSON AND A.A. BEARD OWNERS OF SAID CLAIMS FOR THE PURPOSE OF COMPLYING WITH THE LAWS OF THE UNITED STATES PERTAINING TO ASSESMENT OF ANNUAL WORK.

A.A. BEARD, T. PETERSON, AND J. PETERSON WERE THE MEN EMPLOYED AND DID SAID WORK TO WIT: ALL LOOSE MUCK CLEANED AWAY FROM LONG TUNNEL ENTRANCE, THEN MUCK TAKENOUT OF TUNNEL MOUTH, SO THAT ENTRY CAN BE MADE TO PREARE TO DRAIN WATER, ROAD WAS CLEANED AND REPAIRED TO ACCESS UPPER DIGGINGS, A GREAT NUMBER OF SAMPLES TAKEN AND CHECKED TO FIND BEST PROCESS TO COLLECT THE VALUES, AND OTHER WORK WAS PERFORMED.

Blanche W. Peterson

SUBSCRIBED AND SWORN TO BEFORE ME THIS 27th DAY OF September, 1989.

Marion C. Parkinson
NOTARY PUBLIC



(My commission expires 7-21-93)

PROOFED

INDEX P of L

MICROFILMED

Fee # 89-52310



RECORDED IN OFFICIAL RECORDS OF MOHAVE COUNTY, ARIZONA	
OCT 2 '89 - 8 00 AM	
Joan McCall, County Recorder	
FEE 900	PGS 106

BOOK 1608 PAGE 275

Fee Rec'd

100

Call 565-3131

Affidavit of Labor Performed and Improvements Made

STATE OF ARIZONA, }
County of Mohave } ss.

A. A. Beard being duly sworn, deposes and says that he is a citizen of the United States and more than twenty-one years of age, and resides at 2455 Myer Rd, Kingman in Mohave

RECEIVED
B.L.M. AZ STATE OFFICE

NOV 14 1989

7:45 A.M.
PHOENIX, ARIZONA


County, State of Arizona, and is personally acquainted with the mining claim # known as Old Colony #1 Book 5-G Page 472
Fruited Lode Book 5-G Page 473
Lower Cupel Book 5-G Page 474
Lower Aditt Book 5-G Page 475
Cupel Wender Book 5-G Page 476
Cupel Extension Book 5-G Page 477
Clear View Book 5-G Page 478
Aditt Book 5-G Page 479
 _____ Book _____ Page _____

mining claim #, situate in Wallapai Mining District, County of Mohave, State of Arizona; that between the 1st day of September A.D. 1988, and the 15th day of August A.D. 1989, at least \$ 1,000.00
One Thousand dollars worth of work and improvements

were done and performed upon said claim, not including the location work of said claim. Such work and improvements were made by and at the expense of A. A. Beard
Blanche Peterson and A. A. Beard

owner # of said claim for the purpose of complying with the laws of the United States pertaining to assessment of annual work and The Arizona Mining Code

were the men employed by said owner _____ and who labored upon said claim, did said work and improvements, the same being as follows, to-wit: All loose muck cleaned away from long tunnel interance, then muck taken out of tunnel mouth, so can inter and prepair to drain water, road cleaned and repaired to upper diggins, a great number of ore samples taken and checked to find best prossc to collect the values.



Subscribed and sworn to before me this 16 day of August, A.D. 1989

(My commission expires 5/5/91)
Filed and recorded at request of _____

A. A. Beard
Clarence Case
Notary Public

_____, A.D. 19____, at _____ o'clock _____ M., Book _____ MICROFILMED
Proof of Labor, pages _____, Records of Mohave County, Arizona.

PROOFED

INDEX P of L

By _____ Deputy Recorder
Page _____



County Recorder
FEE \$ 89-43465
RECORDED IN OFFICIAL RECORDS
OF MOHAVE COUNTY, ARIZONA
AUG 16 '89 - 10 00 AM
FEE \$ 10.00

BOOK 1589 PAGE 262

07 November 1989

803 Greenbriar Dr.
Friendswood, TX 77546

Arizona State Office
Bureau of Land Management
Mining Claims Section
P.O. Box 16563
Phoenix, AZ 85011

RECEIVED
B.L.M. AZ STATE OFFICE

NOV 14 1989

7:45 A.M.
PHOENIX, ARIZONA

For the following mining claims:

	(current serial)	(former serial)
Faulted Lode	AMC 99648 ✓	AMC 63710
Old Colony #1	AMC 99649 ✓	AMC 63706
Clear View	AMC 99650 ✓	AMC 63707
Addit	AMC 99651 ✓ <i>dup</i>	AMC 63708
Lower Addit	AMC 99652 ✓	AMC 63709
Cupel Wonder	AMC 99653 ✓	AMC 63704
Cupel Extension	AMC 99654 ✓	AMC 63705
Lower Cupel	AMC 99655 ✓	AMC 63703

And for the following mining claims:

Ancient Flo	AMC 94025
Deep Channel #1	AMC 94026
Deep Channel #2	AMC 94027
Indian Summer	AMC 94028
Atlas	AMC 94029
Atlas #1	AMC 94030
Atlas #2	AMC 94031
Atlas #3	AMC 94032
Arizona Vivian	AMC 94033
Arizona Vivian #1	AMC 94034
Arizona Vivian #2	AMC 94035
Banner	AMC 94036
Mohave	AMC 94037

duplicate

Please find attached the copies of the affidavits of assesment work performed for this year on the above identified claims. These affidavits are sent to you as notice of my intent to hold these claims as prescribed by BLM regulations. Enclosed is the annual filing fee of \$5.00 per claim, \$105.00 total.

Sincerely yours,

Blanche W. Peterson For

Blanche W. Peterson

Please send receipt/acknowledgement of this filing to:

T.F. Peterson
803 Greenbriar Dr.
Friendswood, TX 77546

UNITED STATES
DEPARTMENT OF THE INTERIOR
BUREAU OF LAND MANAGEMENT

RECEIPT AND ACCOUNTING ADVICE

NO. 1673863 02

ok ljr
10500

Subject: AFFIDAVITS OF LABOR (21) ✓

SGM/AZ 11 14 89 0 37 12

Applicant: BLANCHE W. PETERSON
803 GREEN BRIAR
FRIENDSWOOD, TX 77546

Remitter: SAME - CK #104

Assignor:

LEASE MANAGEMENT DATA NEW UPDATE PAYMENT

ORIGINAL SERIAL NO.	ASG.	TYPE	ST.	CTY.	FUND SYMBOL	ACRES/UNITS	RATE
AMC 99648-99655, 94025-94037							

AMOUNT	ANV. DATE	EXP. DATE	BILL CYC.	S/C	DISTRICT	NEXT BILL	MISC. DATA	U of M	ACTUAL UNITS

ASSIGNMENT SERIAL NO.	ASG.	TYPE	ST.	CTY.	FUND SYMBOL	ACRES/UNITS	RATE

AMOUNT	ANV. DATE	EXP. DATE	BILL CYC.	S/C	DISTRICT	NEXT BILL	MISC. DATA	U of M	ACTUAL UNITS

APPLY REMITTANCE			
ACTION	FUND SYMBOL	CTY.	AMOUNT
FILING FEE			
RENTAL			
UNEARNED			
REFUND			
TOTAL			
AMOUNT DUE			

Remarks:

ack

Bof

BY: _____ DATE: _____

Lease in Escrow?
 KGS? Of Interest?
 Auto Escalates? Operating Rights?
 Auto Renew? Operator
 Bond Filed?

FOR MMS USE ONLY

BILLEE	FOREST REFUGE
NUMBER	
OCS SECTION	
CODE	

10 November 1988

2102 Los Angeles St.
Kingman, AZ 86401

99648
94025
CD

Arizona State Office
Bureau of Land Management
Mining Claims Section
P.O. Box 16563
Phoenix, AZ 85011

For the following mining claims:

	(current serial)	(former serial)
Faulted Lode	AMC 99648	AMC 63710
Old Colony #1	AMC 99649	AMC 63706
Clear View	AMC 99650	AMC 63707
Addit	AMC 99651	AMC 63708
Lower Addit	AMC 99652	AMC 63709
Cupel Wonder	AMC 99653	AMC 63704
Cupel Extension	AMC 99654	AMC 63705
Lower Cupel	AMC 99655	AMC 63703

99648-
99655-

Closed
63703-
63710-

And for the following mining claims:

Ancient Flo	AMC 94025
Deep Channel #1	AMC 94026
Deep Channel #2	AMC 94027
Indian Summer	AMC 94028
Atlas	AMC 94029
Atlas #1	AMC 94030
Atlas #2	AMC 94031
Atlas #3	AMC 94032
Arizona Vivian	AMC 94033
Arizona Vivian #1	AMC 94034
Arizona Vivian #2	AMC 94035
Banner	AMC 94036
Mohave	AMC 94037

94025-
94037

RECEIVED
B.L.M. AZ STATE OFFICE

NOV 25 1988

7:45 A.M.
PHOENIX, ARIZONA

Please find attached the copies of the affidavits of assesment work performed for this year on the above identified claims. These affidavits are sent to you as notice of my intent to hold these claims as prescribed by BLM regulations.

Sincerly yours,

Blanche W. Peterson

Blanche W. Peterson

Please send receipt/acknowledgement of this filing to:

T.F. Peterson
803 Greenbriar Dr.
Friendswood, TX 77546

RETURNED

TO: THOMAS F. PETERSON
903 GREENBRIAR DR.
FRIENDSWOOD, TX 77546

AFFIDAVIT OF LABOR PERFORMED AND IMPROVEMENTS MADE

State of Arizona
COUNTY OF MOHAVE:


BLANCHE W. PETERSON, BEING DULY SWORN, DEPOSES AND SAYS THAT SHE IS A CITIZEN OF THE UNITED STATES AND MORE THAN TWENTY ONE YEARS OF AGE, AND RESIDES AT KINGMAN IN MOHAVE COUNTY, STATE OF ARIZONA AND IS PERSONALLY AQUAINTED WITH THE MINING CLAIMS KNOWN AS:

Claim:	Book:	Page:	Serial:
ANCIENT FLO	591	710,711	AMC 94025 .
DEEP CHANNEL #1	591	714,715	AMC 94026 .
DEEP CHANNEL #2	591	716,717	AMC 94027 .
INDIAN SUMMER	591	712,713	AMC 94028 .
ATLAS	591	718,719	AMC 94029 .
ATLAS #1	591	720,721	AMC 94030 .
ATLAS #2	591	722,723	AMC 94031 .
ATLAS #3	591	724,725	AMC 94032 .
ARIZONA VIVIAN	591	726,727	AMC 94033 .
ARIZONA VIVIAN #1	591	728,729	AMC 94034 .
ARIZONA VIVIAN #2	591	730,731	AMC 94035 .
BANNER	591	732,733	AMC 94036 .
MOHAVE	591	734,735	AMC 94037 .

RECEIVED
B.L.M. AZ STATE OF
NOV 25 1988
7:45 A.M.
PHOENIX, ARIZON.

MINING CLAIMS, SITUATED IN THE SAN FRANCISCO MINING DISTRICT, COUNTY OF MOHAVE, STATE OF ARIZONA; THAT BETWEEN THE FIRST DAY OF SEPTEMBER, 1987 AND THE LAST DAY OF AUGUST, 1988 AT LEAST \$1500.00 (ONE THOUSAND FIVE HUNDRED DOLLARS) WORTH OF WORK AND IMPROVEMENTS WERE DONE AND PERFORMED UPON SAID CLAIMS, NOT INCLUDING THE LOCATION WORK OF SAID CLAIMS. SUCH WORK AND IMPROVEMENTS WERE MADE BY AND AT THE EXPENSE OF BLANCHE W. PETERSON OWNER OF SAID CLAIMS FOR THE PURPOSE OF COMPLYING WITH THE LAWS OF THE UNITED STATES PERTAINING TO ASSESMENT OF ANNUAL WORK.

TOM PETERSON AND JOHN PETERSON AND OTHERS WERE THE MEN EMPLOYED DOING SAID WORK, TO WIT: REMOVAL OF SAND OVERBURDEN TO ACCESS PLACER SAMPLES, TAKING OF SAMPLES AND PROCESSING SAME TO DETERMINE PLACER VALUE POTENTIAL; CUTTING OF ORE SAMPLES, REPAIR OF CORNER MAKERS AND MONUMENTS, ROAD WORK AND OTHER WORK.



Blanche W. Peterson

MICROFILMED



SUBSCRIBED AND SWORN TO BEFORE ME THIS 17 DAY OF October, AD 1988.

Anna M. Beckhart
PUBLIC

COMMISSION EXPIRES 02 01 89

PROOFED INDEX P of L
FEE # 88-43634

RECORDED IN OFFICIAL RECORDS
OF MOHAVE COUNTY, ARIZONA
OCT 17 '88 - 10 55 AM
Tara McCall County Recorder
FEE 9.50 DGS 1071

AFFIDAVIT OF LABOR PERFORMED AND IMPROVEMENTS MADE

State of Arizona
COUNTY OF MOHAVE:

BLANCHE W. PETERSON, BEING DULY SWORN, DEPOSES AND SAYS THAT SHE IS A CITIZEN OF THE UNITED STATES AND MORE THAN TWENTY ONE YEARS OF AGE, AND RESIDES AT KINGMAN IN MOHAVE COUNTY, STATE OF ARIZONA AND IS PERSONALLY AQUAINTED WITH THE MINING CLAIMS KNOWN AS:

Claim:	Book:	Page:	Serial:
FAULTED LODE	603	547,548	AMC 99648
OLD COLONY #1	603	549,550	AMC 99649
CLEAR VIEW	603	551,552	AMC 99650
ADDIT	603	553,554	AMC 99651
LOWER ADDIT	603	555,556	AMC 99652
CUPEL WONDER	603	557,558	AMC 99653
CUPEL EXTENSION	603	559,560,561	AMC 99654
LOWER CUPEL	603	562,563	AMC 99655

RECEIVED

B.L.M. AZ STATE OFFIC

NOV 25 1988

7:45 A.M.

PHOENIX, ARIZONA

MINING CLAIMS, SITUATED IN THE WALLAPAI MINING DISTRICT, COUNTY OF MOHAVE, STATE OF ARIZONA; THAT BETWEEN THE FIRST DAY OF SEPTEMBER, 1987 AND THE LAST DAY OF AUGUST, 1988 AT LEAST \$1200.00 (ONE THOUSAND TWO HUNDRED DOLLARS) WORTH OF WORK AND IMPROVEMENTS WERE DONE AND PERFORMED UPON SAID CLAIMS, NOT INCLUDING THE LOCATION WORK OF SAID CLAIMS. SUCH WORK AND IMPROVEMENTS WERE MADE BY AND AT THE EXPENSE OF BLANCHE W. PETERSON AND A.A. BEARD OWNERS OF SAID CLAIMS FOR THE PURPOSE OF COMPLYING WITH THE LAWS OF THE UNITED STATES PERTAINING TO ASSESMENT OF ANNUAL WORK.

A.A. BEARD, T. PETERSON, AND J. PETERSON WERE THE MEN EMPLOYED AND DID SAID WORK TO WIT: OVER BURDEN REMOVED FROM VEIN SO AS TO ESTIMATE AMOUNT OF ORE THAT COULD BE MINED, ALSO CUT AND PROCESS SAMPLES TO DETERMINE VALUE OF ORE IN VEIN. ALSO ROAD WORK WAS DONE TO ALLOW ACCESS TO PLACE WHERE SAMPLES WERE TAKEN. ALSO CORNER MARKERS AND MONUMENTS WERE REPAIRED, AND OTHER WORK PERFORMED.

MICROFILMED

Blanche W. Peterson
 SUBSCRIBED AND SWORN TO BEFORE ME THIS 17 DAY OF October,
 1988.
M. Richhart
 PUBLIC



PROOFED

INDEX P of L

FEE \$ 88-43635



(My commission expires 02-01-89)

RECORDED IN OFFICIAL RECORDS
 OF MOHAVE COUNTY, ARIZONA
 OCT 17 '88 - 10 55 AM
 Time of Day County Recorder
 FEL *[Signature]* 10/1

Call
565-3131

Affidavit of Labor Performed and Improvements Made

STATE OF ARIZONA, }
County of Mohave } ss.


A. A. Beard being duly sworn, deposes and says that he is a citizen of the United States and more than twenty-one years of age, and resides at 2455 Mayer Rd. Kingman in Mohave County, State of Arizona, and is personally acquainted with the mining claim known as Old Colony #1

<u>Book 5-G</u>	<u>Page 472</u>
<u>Book 5-G</u>	<u>Page 473</u>
<u>Book 5-G</u>	<u>Page 474</u>
<u>Book 5-G</u>	<u>Page 475</u>
<u>Book 5-G</u>	<u>Page 476</u>
<u>Book 5-G</u>	<u>Page 477</u>
<u>Book 5-G</u>	<u>Page 478</u>
<u>Book 5-G</u>	<u>Page 479</u>
<u>Book</u>	<u>Page</u>

RECEIVED
B.L.M. AZ STATE OFFICE
NOV 25 1988
7:45 A.M.
PHOENIX, ARIZONA

mining claims, situate in Wallapai Mining District, County of Mohave, State of Arizona; that between the 1st day of September A.D. 1987, and the 1st day of September A.D. 1988, at least \$ 1,000.00 One Thousand dollars worth of work and improvements were done and performed upon said claim, not including the location work of said claim. Such work and improvements were made by and at the expense of A. A. Beard Blanche Peterson and A. A. Beard owners of said claim for the purpose of complying with the laws of the United States pertaining to assessment of annual work and The Arizona Mining Code

were the men employed by said owner and who labored upon said claim, did said work and improvements, the same being as follows, to-wit: Dyer burden removed from vien so as to estimate amount of ore that could be mined, also to determine value of ore in the vien. Also road work was done so as to get to places for sampling.



Subscribed and sworn to before me this 6th day of Sept., A.D. 1988
A. A. Beard
Blanche Peterson
Notary Public

(My commission expires 5/5/91)
Filed and recorded at request of _____

_____, A.D. 19____, at _____
Proof of Labor, pages _____

By _____ Deputy Recorder
Page _____

MICROFILMED

FEE # **88-37303** INDEX P of L
PROOFED

RECORDED IN OFFICIAL RECORDS OF MOHAVE COUNTY, ARIZONA

SEP 6 '88 10:00 AM

Joan McCally County Recorder

FEE 9.50 PGS 141

Thomas F. Peterson
803 Greenbriar Dr.
Friendswood, TX 77546




*Fold at line over top of envelope to the right
of the return address.*

CERTIFIED

P 945 979 587

MAIL

Arizona State Office
Bureau of Land Management
Mining Claims Section
P.O. Box 16563
Phoenix, AZ 85011



When Recorded Mail To:

Recorder's Use:

INDEX P of P

87-37441

PROOFED

FEE #

T. W. Anderson
P. O. Box EJ
Henderson, NV 89015

RECORDED IN OFFICIAL RECORDS
OF MOHAVE COUNTY, ARIZONA

SEP 4 '87-11 50 AM

Joan McCall, County Recorder

FEE 900 PGS 10/1



AFFIDAVIT OF PERFORMANCE OF ANNUAL WORK

STATE OF Arizona

COUNTY OF Mohave

This copy has been sent to the B.L.M. in favor of Blanche Peterson Ireland to hold in Anderson P.E. 94025

1. I ~~am~~ was T. W. Anderson, P.E. (Geological Engineer)
P. O. Box E.I. Henderson, Nevada 89015

being duly sworn according to law deposes and says that he ~~is~~ ~~is~~ is ~~is~~ a citizen of the United States, more than 18 years of age and that all the facts set forth in this affidavit are true and correct according to the best of his knowledge, information and belief.

2. That he ~~is~~ ~~is~~ ~~is~~ is ~~is~~ personally acquainted with the mining claims named: Ancient Flo, Indian Summer and Deep Channel #1 and #2 placer claims; Atlas, Atlas #1, #2, #3, Arizona Vivian, Arizona Vivian #1 and #2, Banner, Mohave lode claims, AMC Nos: 94025 thru 94037, 13 lode and placer claims.

situate in the San Francisco Mining District, Mohave County, Arizona (state), the locations of which are recorded in the office of Country Recorder of that county in the Books and Records thereof, locations of which are posted in Sections 20, 21, 28 & T-19N, R -20W, G & S.R. PM.

3. That between the dates of 1 Sept. 1986 and 31 August 1987 at least (\$3750.00) Thirty Seven Hundred Fifty dollars worth of work was done in, upon and contiguous to and with these claims.

4. The work and improvements done thereon were made by and or caused at the expense of Victoria Gold Mining Co. & T.W.A. Associates

5. The names of the persons who labored to do the work and improvements were: T.W. Anderson, P.E., P. Craig (landman), and Wm. Wilson, Mining Engineer.

6. The work and improvements done were:
(1) Testing water availability in Vivan Shaft for a possible mill "on-site" - volume tested daily for refill etc.: 3 1/2 day's test @ \$300/day = \$1050.00
(2) Tests on available ore faces on Vivian ores done at Victoria test site 3 days @ \$600/day = 1800.00
(3) Travel time and expenses for 3 men 4 1/2 days @ \$200/day = 900.00

TOTAL WORK COST \$3750.00

Dated 31. August 1987

T.W. Anderson
Signature T.W. ANDERSON, P.E.

Subscribed to and sworn before me, a notary public, this 4th day of September, 1987, by T.W. ANDERSON

NOTARY PUBLIC
My Commission Expires:
My Commission Expires Dec. 27, 1988

Karen Diemba
Notary Public RECEIVED

B.L.M. AZ STATE OFFICE

JAN 05 1988

BOOK 1354 PAGE 728

7:45 A.M.
PHOENIX, ARIZONA

TOWNSHIP 18N RANGE 20W
SECTION 9

TOWNSHIP 18N RANGE 20W
SECTION 10

"Postmarked timely"

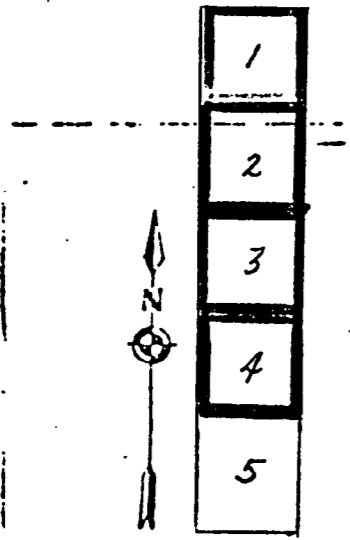
RECEIVED
B.L.M. AZ STATE OFFICE
JAN 05 1988
7:45 A.M.
PHOENIX, ARIZONA

BOOK 211

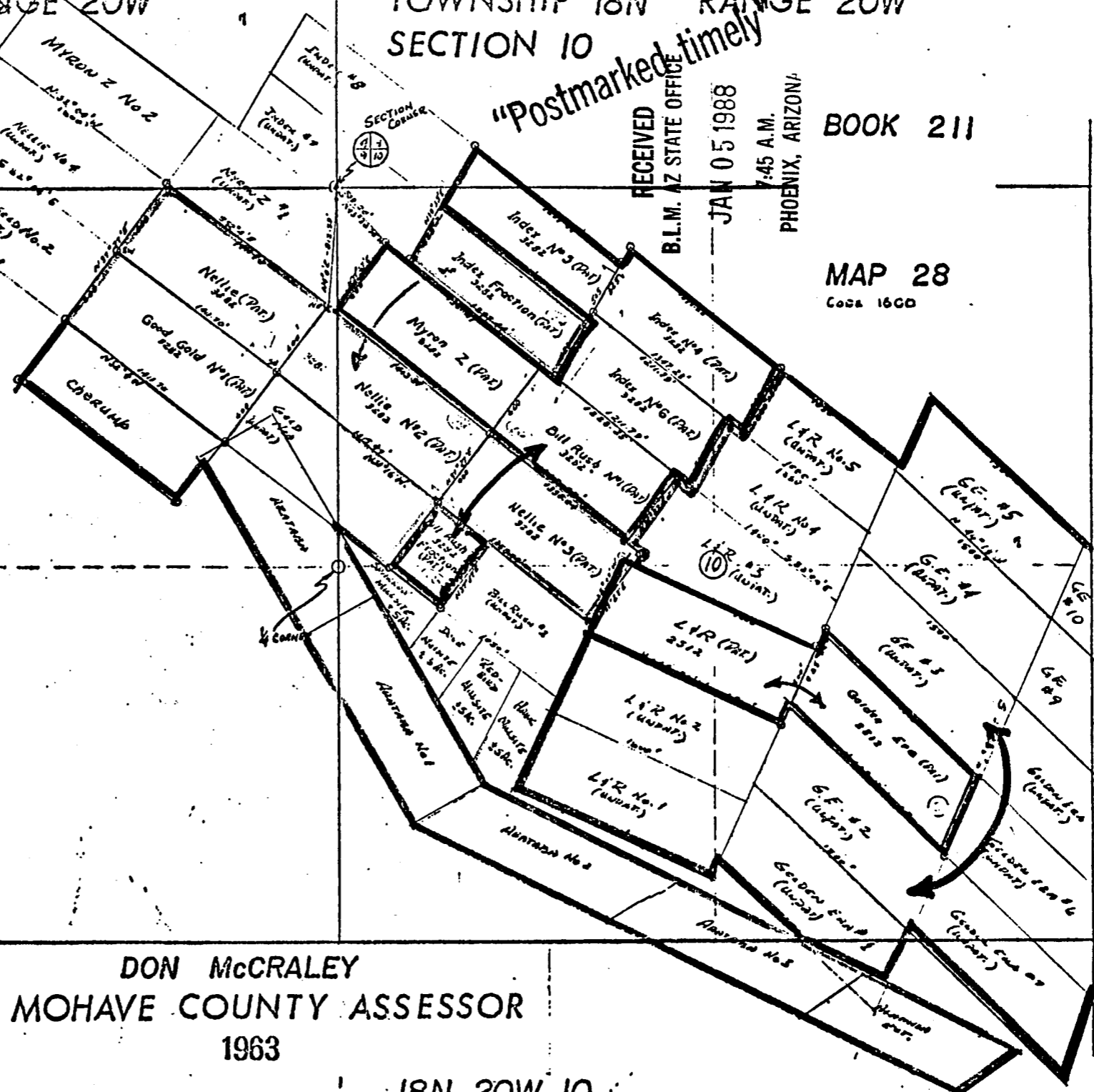
MAP 28
CODE 1600

BOOK 211

MAP 27
CODE 1600



SCALE 1" = 600'



DON McCRALEY
MOHAVE COUNTY ASSESSOR
1963

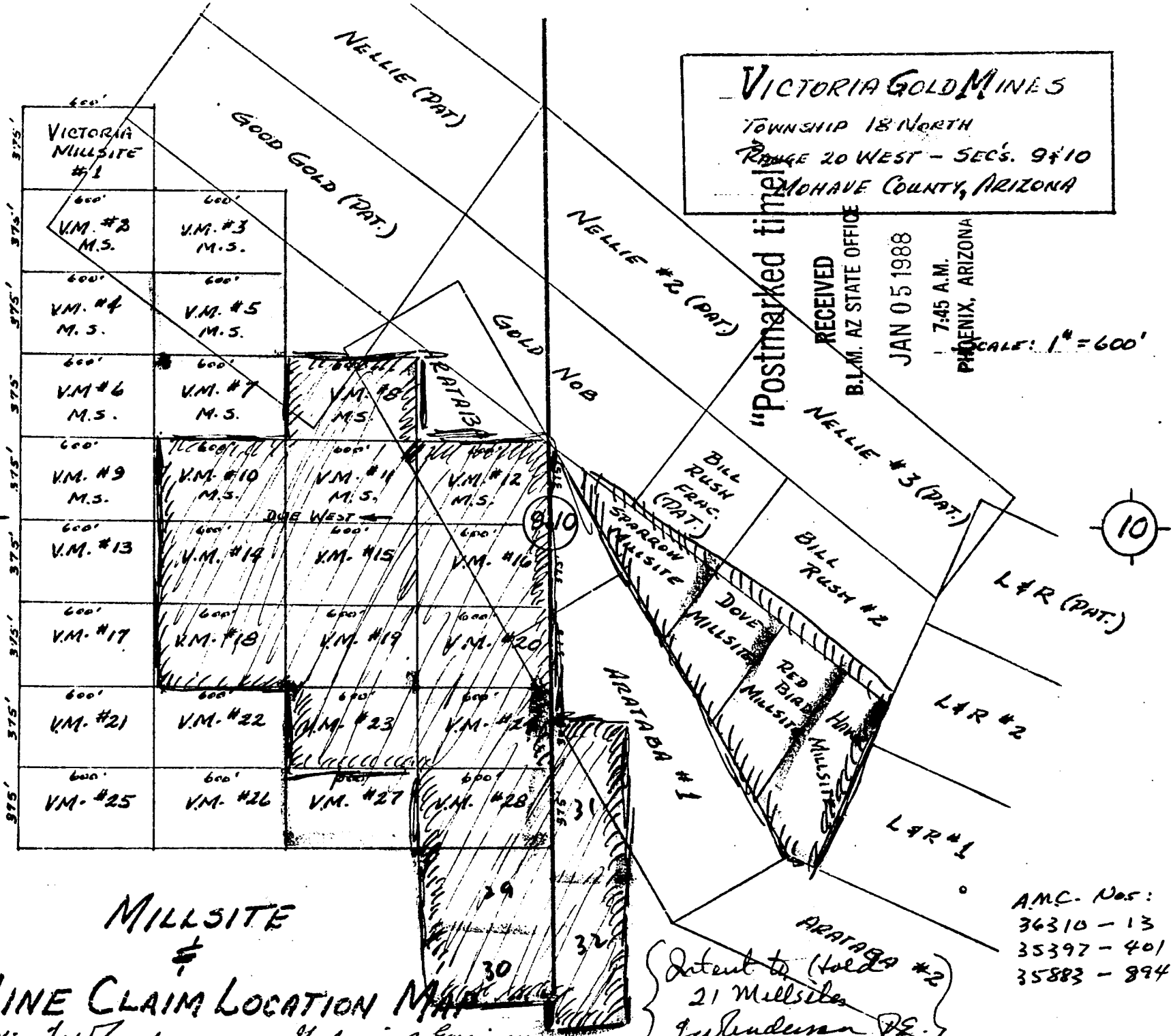
18N-20W-9

18N-20W-10

OCT 23, 70



VICTORIA GOLD MINES
 TOWNSHIP 18 NORTH
 RANGE 20 WEST - SEC'S. 9 & 10
 MOHAVE COUNTY, ARIZONA



"Postmarked time"
 RECEIVED
 B.L.M. AZ STATE OFFICE
 JAN 05 1988
 7:45 A.M.
 PHOENIX, ARIZONA

SCALE: 1" = 600'

MILLSITE
 ≠
MINE CLAIM LOCATION MAP
 BY: J. Anderson - Geological Engineer

Patent to (hold)
 21 Millsites
 J. Anderson
 29 Dec '87

A.M.C. Nos:
 36310 - 13
 35397 - 401
 35883 - 894

INTENT TO HOLD

To The BLM

The following affidavits of Assessment work are enclosed for BLM filing for T.W. Anderson - Victoria Gold Mines, T.W.A. Associates & Desert Metals - all of which are owned by T.W. Anderson, with the exception of the work sheet for Mrs. Blanche Peterson.

In event she has not filed the assessment work, a copy is enclosed for your records

Thanks — Have a Happy New Year —

T.W. Anderson P.E.

"Postmarked timely"

RECEIVED
B.L.M. AZ STATE OFFICE

JAN 05 1988

7:45 A.M.
PHOENIX, ARIZONA

03 December 1987

2102 Los Angeles St.
Kingman, AZ 86401

94025

Arizona State Office
Bureau of Land Management
Mining Claims Section
P.O. Box 16563
Phoenix, AZ 85011

RECEIVED
BLM ASSTANT

DEC 14 1987

99648
94025
W

Dear Sirs:

For the following mining claims:

	(current serial)	(former serial)
Faulted Lode	AMC 99648 ✓	AMC 63710
Old Colony #1	AMC 99649 ✓	AMC 63706
Clear View	AMC 99650 ✓	AMC 63707
Addit	AMC 99651 ✓	AMC 63708
Lower Addit	AMC 99652 ✓	AMC 63709
Cupel Wonder	AMC 99653 ✓	AMC 63704 ✓
Cupel Extension	AMC 99654 ✓	AMC 63705
Lower Cupel	AMC 99655 ✓	AMC 63703 ✓

And for the following mining claims:

Ancient Flo	AMC 94025 ✓
Deep Channel #1	AMC 94026 ✓
Deep Channel #2	AMC 94027 ✓
Indian Summer	AMC 94028 ✓
Atlas	AMC 94029 ✓
Atlas #1	AMC 94030 ✓
Atlas #2	AMC 94031 ✓
Atlas #3	AMC 94032 ✓
Arizona Vivian	AMC 94033 ✓
Arizona Vivian #1	AMC 94034 ✓
Arizona Vivian #2	AMC 94035 ✓
Banner	AMC 94036 ✓
Mohave	AMC 94037 ✓

Please find attached the copies of the affidavits of assesment work performed for this year on the above identified claims. These affidavits are sent to you as notice of my intent to hold these claims as prescribed by BLM regulations.

Sincerely yours,

Blanche W. Peterson (T.F.P.)

Blanche W. Peterson

Please send receipt/acknowledgement of this filing to:

T.F. Peterson
803 Greenbriar Dr.
Friendswood, TX 77546

565-1131

Affidavit of Labor Performed and Improvements Made

STATE OF ARIZONA, }
County of Mohave } ss.

A. A. Beard being duly sworn, deposes and says that he is a citizen of the United States and more than twenty-one years of age, and resides at 2455 Mayer Rd. Kingman in Mohave County, State of Arizona, and is personally acquainted with the mining claim known as

<u>Old Colony #1</u>	Book <u>5-G</u>	Page <u>472</u>
<u>Emitted Lode</u>	Book <u>5-G</u>	Page <u>473</u>
<u>Lower Cupel</u>	Book <u>5-G</u>	Page <u>474</u>
<u>Lower Additt</u>	Book <u>5-G</u>	Page <u>475</u>
<u>Cupel Wonder</u>	Book <u>5-G</u>	Page <u>476</u>
<u>Cupel Extension</u>	Book <u>5-G</u>	Page <u>477</u>
<u>Clear View</u>	Book <u>5-G</u>	Page <u>478</u>
<u>Additt</u>	Book <u>5-G</u>	Page <u>479</u>
	Book _____	Page _____


mining claim, situate in Wallapai Mining District, County of Mohave, State of Arizona; that between the 1st day of September A.D. 1986, and the 1st day of September A.D. 1987, at least 1,000.00 One Thousand dollars worth of work and improvements were done and performed upon said claim, not including the location work of said claim. Such work and improvements were made by and at the expense of A. A. Beard, Darrell Vandiver and Claude Lovestedt, Blanche Peterson and A. A. Beard owner of said claim for the purpose of complying with the laws of the United States pertaining to assessment of annual work and The Arizona Mining Code

RECEIVED
D.I. 12 STATE OFFICE

DEC 14 1987

7:45 P.M.
PHOENIX, ARIZ.

were the men employed by said owner and who labored upon said claim, did said work and improvements, the same being as follows, to-wit: Outs made to uncover vien material in order to check for values, rocks cleared from road so as to make them passable, All rubbish and trash cleaned up around buildings so as to control any fire hazard.



Subscribed and sworn to before me this 2 day of Sept., A.D. 1987

(My commission expires 5/5/91) Blairann Kane Notary Public

Filed and recorded at request of _____, A.D. 19____, at _____ o'clock _____ M., Book _____

Proof of Labor, pages _____, Records of Mohave County, Arizona. MICROFILMED

By _____ Deputy Recorder County Recorder **PROOFED**

FEE # 87-37011 INDEX P of L
 RECORDED IN OFFICIAL RECORDS
 OF MOHAVE COUNTY, ARIZONA
 SEP 2 '87-10 00 AM
 John McCaff, County Recorder
 FEB 15 1988

BOOK 1353 PAGE 821



NOV 3 '87 - 11 00 AM

Joan McCaff, County Recorder

FEB 9 1988 PGS 171

RECEIVED
B.L.M. AZ STATE OFFICE

DEC 14 1987

7:45 A.M.
PHOENIX, ARIZONA

AFFIDAVIT OF LABOR PERFORMED AND IMPROVEMENTS MADE

State of Arizona
COUNTY OF MOHAVE :

BLANCHE W. PETERSON, BEING DULY SWORN, DEPOSES AND SAYS THAT SHE IS A CITIZEN OF THE UNITED STATES AND MORE THAN TWENTY ONE YEARS OF AGE, AND RESIDES AT KINGMAN IN MOHAVE COUNTY, STATE OF ARIZONA AND IS PERSONALLY AQUAINTED WITH THE MINING CLAIMS KNOWN AS:

Claim:	Book:	Page:	Serial:
FAULTED LODGE	603	547,548	AMC 99648
OLD COLONY #1	603	549,550	AMC 99649
CLEAR VIEW	603	551,552	AMC 99650
ADDIT	603	553,554	AMC 99651
LOWER ADDIT	603	555,556	AMC 99652
CUPEL WONDER	603	557,558	AMC 99653
CUPEL EXTENSION	603	559,560,561	AMC 99654
LOWER CUPEL	603	562,563	AMC 99655

MINING CLAIMS, SITUATED IN THE WALLAPAI MINING DISTRICT, COUNTY OF MOHAVE, STATE OF ARIZONA; THAT BETWEEN THE FIRST DAY OF SEPTEMBER, 1986 AND THE LAST DAY OF AUGUST, 1987 AT LEAST \$1200.00 (ONE THOUSAND TWO HUNDRED DOLLARS) WORTH OF WORK AND IMPROVEMENTS WERE DONE AND PERFORMED UPON SAID CLAIMS, NOT INCLUDING THE LOCATION WORK OF SAID CLAIMS. SUCH WORK AND IMPROVEMENTS WERE MADE BY AND AT THE EXPENSE OF BLANCHE W. PETERSON AND A.A. BEARD OWNERS OF SAID CLAIMS FOR THE PURPOSE OF COMPLYING WITH THE LAWS OF THE UNITED STATES PERTAINING TO ASSESMENT OF ANNUAL WORK.

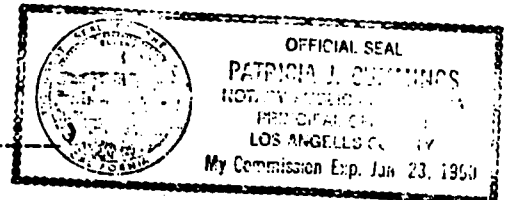
A.A. BEARD, DARRELL VANDIVER, T. PETERSON, J. PETERSON AND CLAUDE LOVESTEDT WERE THE MEN EMPLOYED AND DID SAID WORK TO WIT:

CUTS WERE MADE TO EXPOSE VEIN MATERIAL IN ORDER TO CHECK FOR MINERAL VALUES; CLEAN UP ALL RUBBISH AND TRASH AND REMOVE TO CONTROL FIRE HAZZARD. SURVEY FOR DIRLL SITE FOR FUTURE DIRLLING PROGRAM. ROAD MAINTENANCE FOR ACCESS TO CLAIMS.

Blanche W. Peterson
SUBSCRIBED AND SWORN TO BEFORE ME THIS 22nd DAY OF October, AD 1987.

Patricia J. Cummings
NOTARY PUBLIC

(My commission expires 1-23-90)



RECORDED IN OFFICIAL RECORDS
OF MOHAVE COUNTY, ARIZONA

MICROFILMED



NOV 3 '87 - 11 00 AM

Joan McCaff, County Recorder

FEE 9.50 PGS 1

THOMAS F. PETERSON
803 GREENBRIAR DR.
FRIENDSWOOD, TX 77546

RECEIVED
B.L.M. AZ STATE OFFICE

DEC 14 1987

7:45 P.M.
PHOENIX, ARIZONA

AFFIDAVIT OF LABOR PERFORMED AND IMPROVEMENTS MADE

State of Arizona
COUNTY OF MOHAVE :

BLANCHE W. PETERSON, BEING DULY SWORN, DEPOSES AND SAYS THAT SHE IS A CITIZEN OF THE UNITED STATES AND MORE THAN TWENTY ONE YEARS OF AGE, AND RESIDES AT KINGMAN IN MOHAVE COUNTY, STATE OF ARIZONA AND IS PERSONALLY AQUAINTED WITH THE MINING CLAIMS KNOWN AS:

Claim:	Book:	Page:	Serial:
ANCIENT FLO	591	710,711	AMC 94025
DEEP CHANNEL #1	591	714,715	AMC 94026
DEEP CHANNEL #2	591	716,717	AMC 94027
INDIAN SUMMER	591	712,713	AMC 94028
ATLAS	591	718,719	AMC 94029
ATLAS #1	591	720,721	AMC 94030
ATLAS #2	591	722,723	AMC 94031
ATLAS #3	591	724,725	AMC 94032
ARIZONA VIVIAN	591	726,727	AMC 94033
ARIZONA VIVIAN #1	591	728,729	AMC 94034
ARIZONA VIVIAN #2	591	730,731	AMC 94035
BANNER	591	732,733	AMC 94036
MOHAVE	591	734,735	AMC 94037


MINING CLAIMS, SITUATED IN THE SAN FRANCISCO MINING DISTRICT, COUNTY OF MOHAVE, STATE OF ARIZONA; THAT BETWEEN THE FIRST DAY OF SEPTEMBER, 1986 AND THE LAST DAY OF AUGUST, 1987 AT LEAST \$1500.00 (ONE THOUSAND FIVE HUNDRED DOLLARS) WORTH OF WORK AND IMPROVEMENTS WERE DONE AND PERFORMED UPON SAID CLAIMS, NOT INCLUDING THE LOCATION WORK OF SAID CLAIMS. SUCH WORK AND IMPROVEMENTS WERE MADE BY AND AT THE EXPENSE OF BLANCHE W. PETERSON OWNER OF SAID CLAIMS FOR THE PURPOSE OF COMPLYING WITH THE LAWS OF THE UNITED STATES PERTAINING TO ASSESMENT OF ANNUAL WORK.

DESERT METALS, INC. AS A REQUIREMENT OF A MINERAL LEASE AND ADDITIONALLY, TOM PETERSON AND JOHN PETERSON WERE THE MEN EMPLOYED DOING SAID WORK TO WIT: TUNNEL REPAIR--TIMBER REPLACEMENT AND REFERBISHMENT OF EXISTING TIMBER (RE-SHIM & EXAMINATION FOR SOUNDNESS, CORRECT PLACEMENT ETC.) AND REMOVAL OF FLOAT AND COLLECTED DEBRIS FROM TUNNEL.

Blanche W. Peterson
SUBSCRIBED AND SWORN TO BEFORE ME THIS 22nd DAY OF October, AD 1987.

Patricia L. Cummings
NOTARY PUBLIC

(My commission expires 1-23-90)



94025
29

When Recorded Mail To:

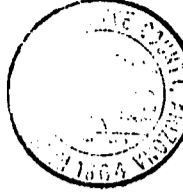
Recorder's Use: MIC# || MED

INDEX B of 188
86-37188

T. W. Anderson
P. O. Box E. J.
Henderson, NV 89015

PROOFED

FEE #



RECORDED IN OFFICIAL RECORDS
OF MOHAVE COUNTY, ARIZONA

SEP 8 1986 - 8 00 AM

Joan McCall, County Recorder

FEE 7.50 PG 11/1

AFFIDAVIT OF PERFORMANCE OF ANNUAL WORK

STATE OF Arizona)
COUNTY OF Mohave)

1. I ~~we~~ T. W. Anderson, P. E. (Geological Engineer)
P. O. Box E. J., Henderson, Nevada 89015

being duly sworn according to law deposes and says that he ~~they~~ is ~~was~~ a citizen of the United States, more than 18 years of age and that all the facts set forth in this affidavit are true and correct according to the best of his knowledge, information and belief. ✓

2. That he ~~they~~ is ~~was~~ personally acquainted with the mining claims named: Ancient Flo, Indian Summer and Deep Channel #1 and 2 placer claims; Atlas, Atlas #1 #2 #3, Arizona Vivian, Arizona Vivian #1 & #2, Banner, Mohave lode claims. AMC Nos: 94025 thru 94037, 13 lode and placer claims.

situate in the San Francisco Mining District, Mohave County, Arizona (state), the locations of which are recorded in the office of Country Recorder of that county in the Books and Records thereof, locations of which are posted in Sections 20, 21, 28 & 29 T-19-N, R-20-W, G & S.R. PM.

3. That between the dates of 1 Sept 85 and 31 Aug 86 at least (\$1500) Fifteen Hundred dollars worth of work was done in, upon and contiguous to and with these claims.

4. The work and improvements done thereon were made by and or caused at the expense of Victoria Gold Mining Co. & T.W.A. Associates

5. The names of the persons who labored to do the work and improvements were: Charles Stolle (Equipt. Contractor), T.W. Anderson, P.E., P. Craig (landman), Kris Scroggins, Geologist, and Wm. Wilson, Mining Engineer.

6. The work and improvements done were: Improved existing roads to bring ore to a metallurgical plant to validate a feasibility study contemplated in the very near future by testing same. Also made a study after mapping ore in available dumps, tailings and existing underground. Also cleaned out old mine workings on Arizona Vivian.

Dated 20 Aug. 1986

T. W. Anderson
Signature

Subscribed to and sworn before me, a notary public, this 2nd day of September, 1986 by

RECEIVED
B.L.M. AZ STATE OFFICE

DEC 22 1986

My Commission Expires:
7:45 A.M.
PHOENIX, ARIZONA

JERRIE LEE PERKINS
Notary Public - State of Nevada
Appointment Recorded In Nye County
MY APPOINTMENT EXPIRES NOV 19 1988
J. Perkins
Notary Public

MICROFILMED

INDEX P of L

FEE #

86-48068

94025
PROOFED

RECORDED IN OFFICIAL RECORDS
OF MOHAVE COUNTY, ARIZONA
NOV 21 '86 -8 00 AM
Joan McCall, County Recorder
FEE 9 50 PGS 171



RETURN TO
THOMAS F. PETERSON
803 GREENBRIAR
FRIENDSWOOD, TX 77546

AFFIDAVIT OF LABOR PERFORMED AND IMPROVEMENTS MADE

State of Arizona
COUNTY OF MOHAVE :

BLANCHE W. PETERSON, BEING DULY SWORN, DEPOSES AND SAYS THAT SHE IS A
CITIZEN OF THE UNITED STATES AND MORE THAN TWENTY ONE YEARS OF AGE, AND
RESIDES AT KINGMAN IN MOHAVE COUNTY, STATE OF ARIZONA AND IS PERSONALLY
AQUAINTED WITH THE MINING CLAIMS KNOWN AS:

Claim:	Book:	Page:	Serial:
ANCIENT FLO	591	710,711	AMC 94025
DEEP CHANNEL #1	591	714,715	AMC 94026
DEEP CHANNEL #2	591	716,717	AMC 94027
INDIAN SUMMER	591	712,713	AMC 94028
ATLAS	591	718,719	AMC 94029
ATLAS #1	591	720,721	AMC 94030
ATLAS #2	591	722,723	AMC 94031
ATLAS #3	591	724,725	AMC 94032
ARIZONA VIVIAN	591	726,727	AMC 94033
ARIZONA VIVIAN #1	591	728,729	AMC 94034
ARIZONA VIVIAN #2	591	730,731	AMC 94035
BANNER	591	732,733	AMC 94036
MOHAVE	591	734,735	AMC 94037

MINING CLAIMS, SITUATED IN THE SAN FRANCISCO MINING DISTRICT, COUNTY OF
MOHAVE, STATE OF ARIZONA; THAT BETWEEN THE FIRST DAY OF SEPTEMBER, 1985
AND THE LAST DAY OF AUGUST, 1986 AT LEAST \$1500.00 (ONE THOUSAND FIVE
HUNDRED DOLLARS) WORTH OF WORK AND IMPROVEMENTS WERE DONE AND PERFORMED
UPON SAID CLAIMS, NOT INCLUDING THE LOCATION WORK OF SAID CLAIMS. SUCH WORK
AND IMPROVEMENTS WERE MADE BY AND AT THE EXPENSE OF BLANCHE W. PETERSON
OWNER OF SAID CLAIMS FOR THE PURPOSE OF COMPLYING WITH THE LAWS OF THE
UNITED STATES PERTAINING TO ASSESMENT OF ANNUAL WORK.


DESERT METALS, INC. AS A REQUIREMENT OF A MINERAL LEASE AND ADDITIONALLY,
T.F. PETERSON AND J.A. PETERSON WERE THE MEN EMPLOYED DOING SAID WORK TO
WIT: REPAIR OF TIMBER AND REPLACEMENT OF TIMBER AT COLLAR OF SHAFT,
REMOVAL OF DIRT AND WATER WASHED GRAVEL FROM MOUTH OF TUNNER, CUTTING OF
SAMPLES, SURVEY FOR DRILL SITE, REPLACING OF VANDALIZED CLAIM CORNER
MONUMENTS.

Blanche W. Peterson

SUBSCRIBED AND SWORN TO BEFORE ME THIS 17th DAY OF November, AD 1986.

Patricia J. Cummings
NOTARY PUBLIC

(My commission expires 1-23-90)



RECEIVED
B.L.M. AZ STATE OFFICE

DEC 22 1986

7:45 A.M.
PHOENIX, ARIZONA

BOOK 1267 PAGE 119

15 December 1986

2102 Los Angeles St.
Kingman, AZ 86401

Arizona State Office
Bureau of Land Management
Mining Claims Section
P.O. Box 16563
Phoenix, AZ 85011

Dear Sirs:

For the following mining claims:


	(current serial)	(former serial)
Lower Cupel	AMC 99655✓	AMC 63703
Cupel Wonder	AMC 99653✓	AMC 63704
Cupel Extension	AMC 99654✓	AMC 63705
Old Colony #1	AMC 99649✓	AMC 63706
Clear View	AMC 99650✓	AMC 63707
Addit	AMC 99651✓	AMC 63708
Lower Addit	AMC 99652✓	AMC 63709
Faulted Lode	AMC 99648✓	AMC 63710

And for the following mining claims:

Ancient Flo	AMC 94025
Deep Channel #1	AMC 94026
Deep Channel #2	AMC 94027
Indian Summer	AMC 94028
Atlas	AMC 94029
Atlas #1	AMC 94030
Atlas #2	AMC 94031
Atlas #3	AMC 94032
Arizona Vivian	AMC 94033
Arizona Vivian #1	AMC 94034
Arizona Vivian #2	AMC 94035
Banner	AMC 94036
Mohave	AMC 94037

Please find attached the copies of the affidavits of assesment work performed for this year on the above identified claims. These affidavits are sent to you as notice of my intent to hold these claims as prescribed by BLM regulations.

Sincerely yours,


Blanche W. Peterson
T.F.P.
12-15-86

RECEIVED
B.L.M. AZ STATE OFFICE

DEC 22 1986

7:45 A.M.
PHOENIX, ARIZONA

Please send receipt/acknowledgement of this filing to:

T.F. Peterson
803 Greenbriar Dr.
Friendswood, TX 77546

AMC-195240 AMC-39794 AMC-15762 ✓ AMC-35397 ✓
AMC-94025 ✓ AMC-36310 ✓ AMC-35883 ✓

W. Henderson - Owner: 540 Lake Terrace Dr., Boulder City, Nev. 89005

NOTICE OF INTENT TO HOLD
(IN LIEU OF FORM 3020-2)

SERIAL NUMBER	CLAIM NAME	INTENT TO HOLD	ASSESSMENT WORK DONE
A.M.C. 35397 ✓	Victoria Millsite #8	●	
" 35398 ✓	" " #10	●	
" 35399 ✓	" " #14	●	
" 35400 ✓	" " #18	●	
" 35401 ✓	" " #28	●	
" 35402 ✓	Bill Rush #2	●	
" 35403 ✓	Myron Z #1	●	
" 35404 ✓	" " #2	●	
" 35405 ✓	" " #3	●	
" 35406 ✓	Index #7	●	
" 35407 ✓	Index #8	●	
" 35408 ✓	L & R. #2	●	
" 35409 ✓	L & R. #3	●	
" 35410 ✓	Good Gold #2	●	
" 35411 ✓	Good Gold #3	●	
" 35412 ✓	Nellie #4	●	
" 35413 ✓	Nellie #5	●	
" 35883 ✓	Victoria Millsite #11	●	
" 35884 ✓	" " #12	●	
" 35885 ✓	" " #15	●	
" 35886 ✓	" " #16	●	
" 35887 ✓	" " #19	●	
" 35888 ✓	" " #20	●	
" 35889 ✓	" " #23	●	
" 35890 ✓	" " #24	●	
" 35891 ✓	" " #29	●	
" 35892 ✓	" " #30	●	
" 35893 ✓	" " #31	●	
" 35894 ✓	" " #32	●	
" 35895 ✓	L & R. #1	●	
" 35896 ✓	L & R. #4	●	
" 35897 ✓	L & R. #5	●	
" 35898 ✓	Golden Era #1	●	
" 35899 ✓	" " #2	●	
" 35900 ✓	" " #3	●	
" 35901 ✓	" " #4	●	
" 35902 ✓	" " #5	●	
" 35903 ✓	" " #6	●	
" 35904 ✓	" " #7	●	
" 35905 ✓	" " #8	●	
" 35906 ✓	" " #9	●	
" 35907 ✓	" " #10	●	
" 35908 ✓	" " #11	●	
" 75762	Arataba #1	●	
" 75763	Arataba #2	●	
" 75764	Arataba #3	●	
" 75765	Arataba #3	●	
" 75766	Arataba Extension	●	
" 75767	Cherum	●	
" 36310	Dove Millsite P & Burch M. site	●	

ASSESSMENT WORK DONE

RECEIVED
B.L.M. AZ STATE OFFICE
JAN 5 - 1987
7:45 A.M.
PHOENIX, ARIZONA

"Postmarked timely"

Owner:
W. Henderson, P.E.

VICTORIA GOLD MINES GROUP - DEC 27, 1986, 11:10 AM
MORRIS CO., AZ.

THIS PAGE WILL NOT REPRODUCE SATISFACTORILY

"Postmarked timely"

JAN 5 - 1987

7:45 A.M. PHOENIX, ARIZONA

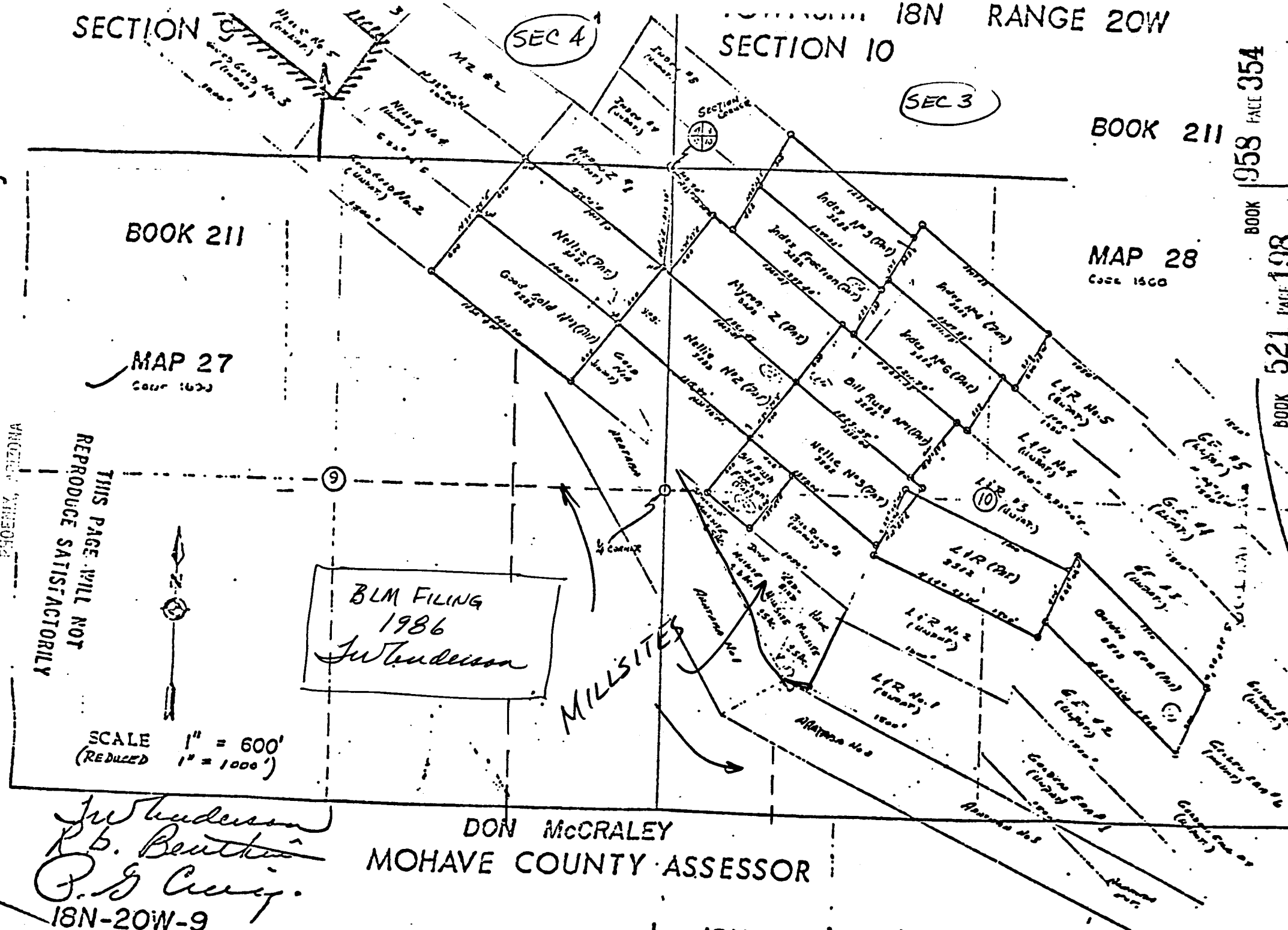
THIS PAGE WILL NOT REPRODUCE SATISFACTORILY

SCALE (REDUCED) 1" = 600' 1" = 1000'

J. W. Anderson
R. B. Benthin
P. G. Cavig.
18N-20W-9

DON McCRALEY
MOHAVE COUNTY ASSESSOR

18N-20W-10



SECTION 9

SEC 4

SECTION 10

SEC 3

BOOK 211

BOOK 211

MAP 27
COUR 1623

MAP 28
COUR 1500

BOOK 958 FACE 354

BOOK

BOOK 521 PAGE 198

M. Commission

BOUNDARY CONE QUADRANG
ARIZONA-MOHAVE CO.
7.5 MINUTE SERIES (TOPOGRAPH)

R-20-W

KINGMAN 30 MI

1735

25'

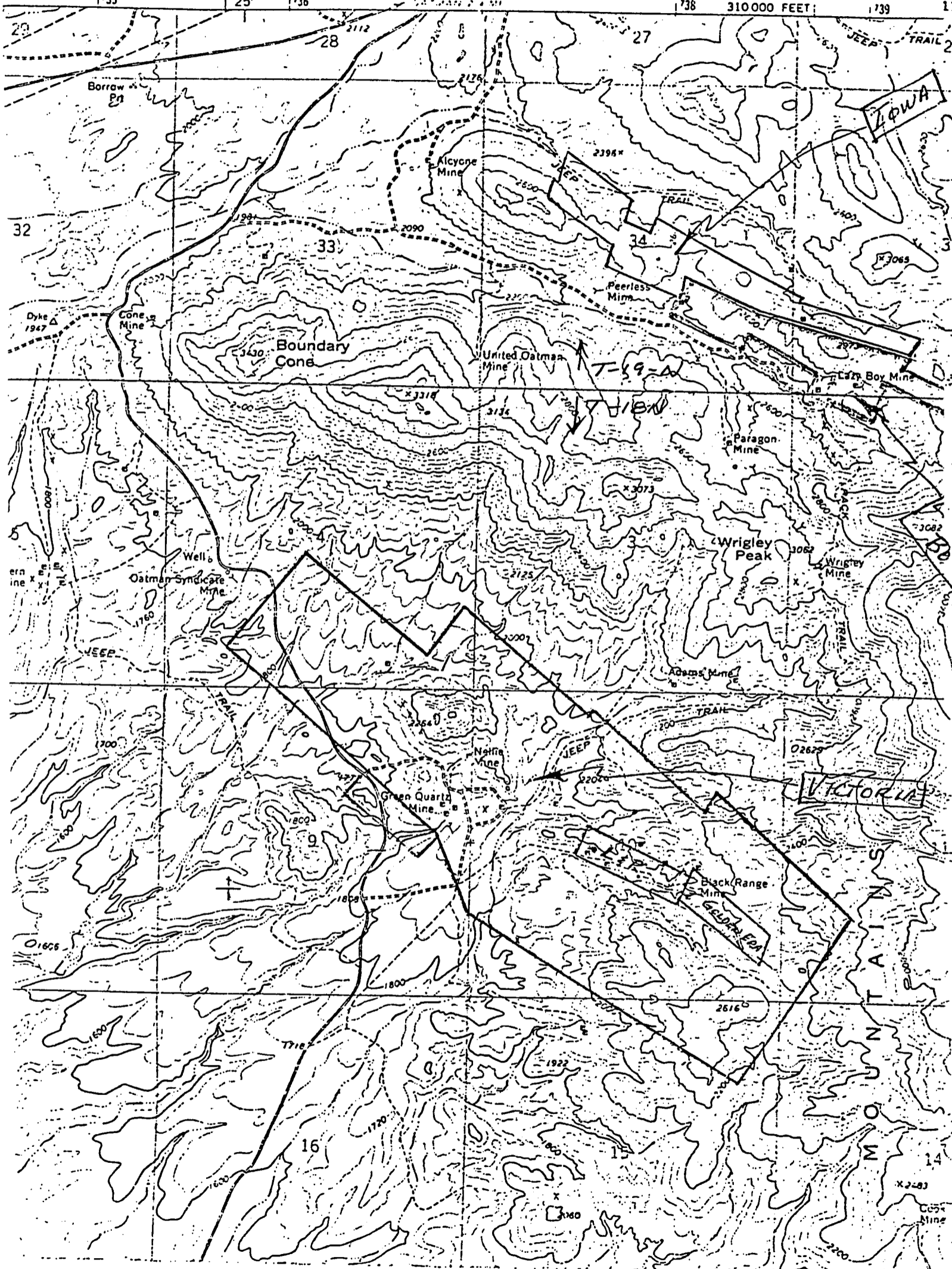
1736

1738

31000 FEET

1739

11



RECEIVED
"Postmarked timely"
JAN 5 - 1967
7:45 A.M.

When Recorded Mail To: Recorder's Use: INDEX P of L 86-46529 PROOFED

T. W. Anderson
P. O. Box E. J.
Henderson, NV 89015

"Postmarked timely"

RECORDED IN OFFICIAL RECORDS OF MOHAVE COUNTY, ARIZONA

NOV 12 '86 - 8 00 AM

Joan McCall County Recorder

FEE 7 5.10 PGS 171

JAN 2 - 1987

AFFIDAVIT OF PERFORMANCE OF ANNUAL WORK

STATE OF Arizona)
COUNTY OF Mohave)

A.M.C. Nos:
35898 thru 35908 Gold Nob - 39794 (?)
35895 thru 35897
35402 thru 35413 33 Lode Claims
75762 thru 75767

1. I ~~we~~ T. W. Anderson, P.E. (Geological Engineer)
P. O. Box E. J., Henderson, NV 89105

being duly sworn according to law deposes and says that he ~~they~~ is ~~are~~ a citizen of the United States, more than 18 years of age and that all the facts set forth in this affidavit are true and correct according to the best of his knowledge, information and belief.

2. That he ~~they~~ is ~~are~~ personally acquainted with the mining claims named: Index #7 & #8, L & R #1, #2, #3, #4 & #5, Good Gold #2 & #3, Nellie #4 & #5, Cherum, Gold Nob, Arataba, Arataba #1, #2, #3, Arataba Extension, Golden Era's #1, #2, #3, #4, #5, #6, #7, #8, #9, #10 & #11, Bill Rush #2, Myron Z #1, #2 & #3 (33 unpatented lode mining claims)

situate in the San Francisco Mining District, Mohave County, Arizona (State), the locations of which are recorded in the office of Country Recorder of that county in the Books and Records thereof, locations of which are posted in Section 3, 4, 9 & 10, T-18-N, R-20-W, G & S.R. PM.

3. That between the dates of 1 Sept. 85 and 31 Aug. 86 at least (\$6000) Six Thousand dollars worth of work was done in, upon and contiguous to and with these claims.

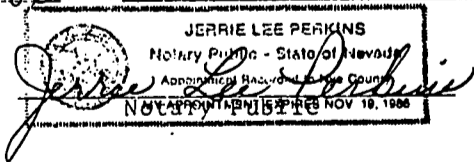
4. The work and improvements done thereon were made by and or caused at the expense of Victoria Gold Mines Co. & T.W.A. Associates

5. The names of the persons who labored to do the work and improvements were: T. W. Anderson (Geological Engineer), Kris Scroggins (Geologist) P. Craig (Landman), and Charlie Stolle (Equip. Contractor).

6. The work and improvements done were: (1) Improving badly eroded roads into new drill sites for testing ore bodies and hauling newly discovered ore to mills for metallurgical and feasibility studies, (2) Cleaning up underground workings preparatory to shipping ore, (3) Mapping and sampling the areas of interest to determine tonnages available for a planned mill.

Dated 20 Aug. 1986 T. W. Anderson
Signature

Subscribed to and sworn before me, a notary public, this 2nd day of 20 September, 1986, by



My Commission Expires:

When Recorded Mail To: T. W. Anderson P. O. Box E. J. Henderson, NV 89015	Recorder's Use: MICROFILMED INDEX # 86-37188 PROOFED FEE RECORDED IN OFFICIAL RECORDS OF MOHAVE COUNTY, ARIZONA SEP 8 1986 8:00 AM Joan McCaff, County Recorder FEE 7.50 PG 11/1
--	---

AFFIDAVIT OF PERFORMANCE OF ANNUAL WORK

STATE OF Arizona "Postmarked timely"
 COUNTY OF Mohave RECEIVED
JAN 11 1987

1. I ~~we~~ T. W. Anderson, P. E. (Geological Engineer)
P. O. Box E. J., Henderson, Nevada 89015

being duly sworn according to law deposes and says that he ~~is~~
 is ~~xxx~~ a citizen of the United States, more than 18 years of age
 and that all the facts set forth in this affidavit are true and
 correct according to the best of his knowledge, information and
 belief.

2. That he ~~is~~ is ~~xxx~~ personally acquainted with the mining claims
 named: Ancient Flo, Indian Summer and Deep Channel #1 and 2 placer claims; Atlas,
Atlas #1 #2 #3, Arizona Vivian, Arizona Vivian #1 & #2, Banner, Mohave lode claims.
AMC Nos: 94025 thru 94037, 13 lode and placer claims.

situate in the San Francisco Mining District, Mohave
 County, Arizona (state), the locations of which are recorded
 in the office of County Recorder of that county in the Books and
 Records thereof, locations of which are posted in Sections 20, 21, 28 &
T-19-N, R-20-W, G & S.R. PM.

3. That between the dates of 1 Sept 85 and 31 Aug 86 at least
 (\$1500) Fifteen Hundred dollars worth of work was done in,
 upon and contiguous to and with these claims.


4. The work and improvements done thereon were made by and or caused
 at the expense of Victoria Gold Mining Co. & T.W.A. Associates

5. The names of the persons who labored to do the work and improve-
 ments were: Charles Stolle (Equipt. Contractor), T.W. Anderson, P.E., P. Craig
(landman), Kris Scroggins, Geologist, and Wm. Wilson, Mining Engineer.

6. The work and improvements done were: Improved existing roads to bring ore
to a metallurgical plant to validate a feasibility study contemplated in the
very near future by testing same. Also made a study after mapping ore in
available dumps, tailings and existing underground. Also cleaned out old mine
workings on Arizona Vivian.

Dated 20 Aug. 1986 T.W. Anderson
 Signature

Subscribed to and sworn before me, a notary public, this 2nd
 day of September, 1986, by


JERRIE LEE PERKINS
 Notary Public - State of Nevada
 My Commission Expires Nov 19 1986
Jerrie Lee Perkins
 Notary Public

My Commission Expires:

NOTICE OF INTENT TO HOLD

AMC. NUMBERS

Nos. 94025 thru
94037:

CLAIM NAMES

PLACER CLAIMS:

1. ANCIENT FLO
2. INDIAN SUMMER
3. DEEP CHANNEL #1
4. " " #2

LODE CLAIMS:

1. ATLAS
2. " #1
3. " #2
4. " #3
5. ARIZONA VIVIAN
6. " " #1
7. " " #2
8. BANNER
9. MOHAVE

"Postmarked timely"

RECEIVED
B.L.M. REC. DIVISION

JAN 5 - 1987

7:05 A.M.
PHOENIX, ARIZONA

It is my "Intent To Hold" the above named
Claims as a Lease Purchaser from present owner. The
assessment work has been done on these unpatented
Claims (13): 9 LODE & 4 PLACERS.

JW Anderson - (Lease/Purchaser), P.E.
540 LAKE TERRACE DR
BOULDER CITY, NEV. 89005

When Recorded Mail To:

Recorder's Use:

T. W. Anderson
P. O. Box E. J.
Henderson, NV 89015

INDEXED
MICROFILMED

JAN 5 - 1987



Instrument # 33471
Recorded Official
of Yavapai County, Arizona
SEP 5 '86 - 11 00 AM

at the request of T.W. Anderson
PATSY C. JENNEY, County Recorder
Deputy *Karen Walser*

AFFIDAVIT OF PERFORMANCE OF ANNUAL WORK

Postmarked timely

STATE OF Arizona
COUNTY OF Yavapai

\$ 5	1	4	5
Rec fee	P	Co	St

1. I ~~we~~ T. W. Anderson, P.E., Geological Engineer
P. O. Box E. J., Henderson, NV 89015

being duly sworn according to law deposes and says that he ~~is~~ is ~~more~~ a citizen of the United States, more than 18 years of age and that all the facts set forth in this affidavit are true and correct according to the best of his knowledge, information and belief.

2. That he they is are personally acquainted with the mining claims named: Y-F #8
Y-F #9 A.M.C. Nos: 195240 thru 195243
Y-F #10
Y-F #11

situate in the Black Rock Mining District, Yavapai County, Arizona (state), the locations of which are recorded in the office of Country Recorder of that county in the Books and Records thereof, locations of which are posted in Sections 19 & 20 T-9-N, R-3-W, G & S.R. PM.

3. That between the dates of 1 Sept. 85 and 31 Aug. 86 at least (\$600) Six Hundred dollars worth of work was done in, upon and contiguous to and with these claims.

4. The work and improvements done thereon were made by and or caused at the expense of T. W. Anderson, P.E.

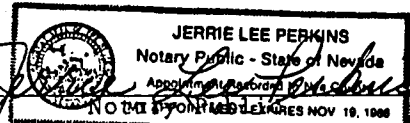
5. The names of the persons who labored to do the work and improvements were: T. W. Anderson, Geological Engineer and Terry Anderson, Fieldman

6. The work and improvements done were: Improve access to claim area to work on volumetric tonnage testing to determine probable gravel tonnages to set up a feasible placer operation of no less than 500 yards per day.

Dated 20 Aug. 1986

T.W. Anderson
Signature

Subscribed to and sworn before me, a notary public, this 2nd day of September, 1986, by _____



My Commission Expires: _____

BOOK 1854 PAGE 162

NOTICE OF INTENT TO HOLD

FOUR (4) PLACER CLAIMS

<u>CLAIM AMC NUMBER</u>	<u>CLAIM NAME</u>
195240 THRU 195243	YF - #8
	YF - #9
	YF - #10
	YF - #11

RECEIVED
B.L.M. AZ STATE OFFICE

JAN 5 - 1987

7:45 A.M.
PHOENIX, ARIZONA

"Postmarked timely"

It is my intent to hold the above claims & the
assessment work has been done for 1985-'86

By J. W. Anderson, P.E. Co-owner
540 LAKE TERRACE DR.
BOULDER CITY, NEV. 89005

The enclosed map shows the location
by Sec., Range & Township by Reg. Survey.

When Recorded Ma To:

Recorder's Use:

ADDRESS BELOW:

Fee #84-32178

RECEIVED B.L.M. AZ STATE OFFICE

DEC 31 1984

7:45 A.M. PHOENIX, ARIZONA

Recorded in Official Records of Mohave County, Arizona AUG 28 1984 4 12 PM Joan McCall, Recorder

\$ 500

1 of 1

Dec. 30th non-working HT

AFFIDAVIT OF PERFORMANCE OF ANNUAL WORK

STATE OF Arizona

COUNTY OF Mohave

AMC 94025 - 94037

1. I ~~we~~ T. W. Anderson, Geological Engineer

P.O. Box 3081, Scottsdale, AZ 85257

being duly sworn according to law deposes and says that he ~~they~~ is ~~are~~ a citizen of the United States, more than 18 years of age and that all the facts set forth in this affidavit are true and correct according to the best of his knowledge, information and belief.

2. That he ~~they~~ is ~~are~~ personally acquainted with the mining claims

named: ANCIENT ELD, INDIAN SUMMER & DEEPCHANNEL #1 & #2 (4 PLACER CLAIMS)
ATLAS, ATLAS #1 #2 & #3, ARIZONA VIVIAN, ARIZONA VIVIAN #1 & #2, BANNER & MOHAVE - (9 UNPATENTED LODE CLAIMS)

situate in the San Francisco Mining District, Mohave County, Arizona (state), the locations of which are recorded in the office of Country Recorder of that county in the Books and Records thereof, locations of which are posted in Sections 20, 21, 28 &

29, T -19-N, R -20-W, G&SR BM.

3. That between the dates of 1 Sept. 1983 and 31 August 1984 at least \$1500.00 dollars worth of work was done in, upon and contiguous to and with these claims.

4. The work and improvements done thereon were made by and or caused at the expense of Bluebonnet Mining Corp. & T.W. Anderson, Lessee.

5. The names of the persons who labored to do the work and improvements were: T.W. Anderson, Geological Engineer

6. The work and improvements done were: (A) Re-mapped veins and geology on work maps provided by owners on work done by Geoplan, Inc. (B) Tested the metallurgical efficiency of re-running old mill tailings in blend with marginal or low grade vein material & dump material - \$450.00; (C) Tested water availability in old workings - 1 day @ \$300/day \$300.00; (D) Photographic study of vein structure and plans. 1/2 day plus travel - \$250.00. Total - \$1900.00.

Dated 27th 25 August 1984

T.W. Anderson
Signature T.W. Anderson

Subscribed to and sworn before me, a notary public, this 27th day of August, 1984, by T.W. Anderson

Sharon Libs
Notary Public

My Commission Expires:

May 24, 1985

94025
nlq

13 November 1984

Arizona State Office
Bureau of Land Management
2400 Valley Bank Center
Phoenix, AZ 85073

Dear Sirs:

For the following mining claims:

	(current serial)	(former serial)
Lower Cupel	AMC 99655	AMC 63703
Cupel Wonder	AMC 99653	AMC 63704
Cupel Extension	AMC 99654	AMC 63705
Old Colony #1	AMC 99649	AMC 63706
Clear View	AMC 99650	AMC 63707
Addit	AMC 99651	AMC 63708
Lower Addit	AMC 99652	AMC 63709
Faulted Lode	AMC 99648	AMC 63710

And for the following mining claims:

Ancient Flo	AMC 94025
Indian Summer	AMC 94026
Deep Channel #1	AMC 94027
Deep Channel #2	AMC 94028
Atlas	AMC 94029
Atlas #1	AMC 94030
Atlas #2	AMC 94031
Atlas #3	AMC 94032
Arizona Vivian	AMC 94033
Arizona Vivian #1	AMC 94034
Arizona Vivian #2	AMC 94035
Banner	AMC 94036
Mohave	AMC 94037

Please find attached the copies of the affidavits of assesment work performed for this year on the above identified claims. These affidavits are sent to you as notice of my intent to hold these claims as prescribed by BLM regulations.

Sincerely yours,

TF Peterson

for

Blanche W. Peterson
2012 Los Angeles St.
Kingman, AZ 84601

RECEIVED
B.L.M. AZ STATE OFFICE

NOV 27 1984

07.45 A.M.
PHOENIX, ARIZONA

94025

RECEIVED *rlg*
B.L.M. AZ STATE OFFICE

NOV 27 1984

07.45 A.M.
PHOENIX, ARIZONA

IBM 92-070

AFFIDAVIT OF LABOR PERFORMED AND IMPROVEMENTS MADE

State of Arizona
COUNTY OF MOHAVE :

BLANCHE W. PETERSON, BEING DULY SWORN, DEPOSES AND SAYS THAT SHE IS A CITIZEN OF THE UNITED STATES AND MORE THAN TWENTY ONE YEARS OF AGE, AND RESIDES AT KINGMAN IN MOHAVE COUNTY, STATE OF ARIZONA AND IS PERSONALLY AQUAINTED WITH THE MINING CLAIMS KNOWN AS:

Claim:	Book:	Page:	Serial:
ANCIENT FLO ✓	591	710,711	AMC 94025
INDIAN SUMMER ✓	591	712,713	AMC 94026
DEEP CHANNEL #1 ✓	591	714,715	AMC 94027
DEEP CHANNEL #2 ✓	591	716,717	AMC 94028
ATLAS ✓	591	718,719	AMC 94029
ATLAS #1 ✓	591	720,721	AMC 94030
ATLAS #2 ✓	591	722,723	AMC 94031
ATLAS #3 ✓	591	724,725	AMC 94032
ARIZONA VIVIAN ✓	591	726,727	AMC 94033
ARIZONA VIVIAN #1 ✓	591	728,729	AMC 94034
ARIZONA VIVIAN #2 ✓	591	730,731	AMC 94035
BANNER ✓	591	732,733	AMC 94036
MOHAVE ✓	591	734,735	AMC 94037

MINING CLAIMS, SITUATED IN THE SAN FRANCISCO MINING DISTRICT, COUNTY OF MOHAVE, STATE OF ARIZONA; THAT BETWEEN THE FIRST DAY OF SEPTEMBER, 1983 AND THE LAST DAY OF AUGUST, 1984 AT LEAST \$1500.00 (ONE THOUSAND FIVE HUNDRED DOLLARS) WORTH OF WORK AND IMPROVEMENTS WERE DONE AND PERFORMED UPON SAID CLAIMS, NOT INCLUDING THE LOCATION WORK OF SAID CLAIMS. SUCH WORK AND IMPROVEMENTS WERE MADE BY AND AT THE EXPENSE OF BLANCHE W. PETERSON OWNER OF SAID CLAIMS FOR THE PURPOSE OF COMPLYING WITH THE LAWS OF THE UNITED STATES PERTAINING TO ASSESMENT OF ANNUAL WORK.


TOM PETERSON AND JOHN PETERSON WERE THE MEN EMPLOYED AND DID SAID WORK TO WIT: GEOMAGNETIC MAPPING TO TRACE NONDESTRUCTIVELY THE STRIKE AND DIP OF UNDERGROUND EXTENSIONS OF SURFACE VEIN STRUCTURE. EXAMINE WATER RESOURCES EXISTANT ON MINING CLAIMS, DO ROAD WORK AND OTHER WORK. THIS WORK IN ADDITION TO THAT RECORDED IN MOHAVE COUNTY RECORDS BOOK 1051 PAGE 1051, 28 AUGUST 1984.

Blanche W. Peterson

SUBSCRIBED AND SWORN TO BEFORE ME THIS 22nd DAY OF October, AD 1984.

Patricia J. Cummings
NOTARY PUBLIC


(My commission expires 9-5-85)



MICROFILMED
INDEX P of L
PROOFED

Fee # 84-39605

Recorded in Official Records
of Mohave County, Arizona
OCT 29 1984 - 8 00 AM
Joan McCall, Recorder



\$ 5.00

1 of /

When Recorded Mail :

Recorder's Use:

94025

ADDRESS BELOW:

Fee #84-32178

Recorded in Official Records
of Mohave County, Arizona
AUG 28 1984 4 10 PM
Joan McCall, Recorder

rlg

\$ 500

1 of 1

AFFIDAVIT OF PERFORMANCE OF ANNUAL WORK

RECEIVED
STATE OFFICE

STATE OF Arizona)
COUNTY OF Mohave)

NOV 27 1984
07.45 A.M.
PHOENIX, ARIZONA

1. I ~~we~~ T. W. Anderson, Geological Engineer
P.O. Box 3081, Scottsdale, AZ 85257

being duly sworn according to law deposes and says that he ~~they~~
is ~~are~~ a citizen of the United States, more than 18 years of age
and that all the facts set forth in this affidavit are true and
correct according to the best of his knowledge, information and
belief.

2. That he ~~they~~ is ~~are~~ personally acquainted with the mining claims
named: ANCIENT FLD, INDIAN SUMMER & DEEPCHANNEL #1 & #2 - (4 PLACER CLAIMS)
ATLAS, ATLAS #1, #2 & #3, ARIZONA VIVIAN, ARIZONA VIVIAN #1 & #2,
BANNER & MOHAVE - (9 UNPATENTED LODE CLAIMS)

situate in the San Francisco Mining District, Mohave
County, Arizona (state), the locations of which are recorded
in the office of Country Recorder of that county in the Books and
Records thereof, locations of which are posted in Sections 20, 21, 28 &
29, T -19-N, R -20-W, G&SR BM.

3. That between the dates of 1 Sept. 1983 and 31 August 1984 at least
\$1500.00 dollars worth of work was done in,
upon and contiguous to and with these claims.

4. The work and improvements done thereon were made by and or caused
at the expense of Bluebonnet Mining Corp. & T.W. Anderson, Lessee.

5. The names of the persons who labored to do the work and improve-
ments were: T.W. Anderson, Geological Engineer

6. The work and improvements done were: (A) Re-mapped veins and geo-
logy on work maps provided by owners on work done by Geoplan, Inc.
(B) Tested the metallurgical efficiency of re-running old mill tailings
in blend with marginal or low grade vein material & dump material -
\$450.00; (C) Tested water availability in old workings - 1 day @ \$300/day
\$300.00; (D) Photographic study of vein structure and plans. 1/2 day
plus travel - \$250.00. Total - \$1900.00.

Dated 27th
23 August 1984

T.W. Anderson
Signature T.W. Anderson

Subscribed to and sworn before me, a notary public, this 27th
day of August, 1984, by T.W. Anderson

Sharon Libs
Notary Public

My Commission Expires:
May 24, 1985

IBM 92-070

E
94
Jim Peterson
42938 Staffordshire
Yonkers, CA 93534

INDEX P of L 94025

F# 83-43211

PROOFED
MICROFILMED

Recorded in Official Records
of Mohave County, Arizona
NOV 14 '83 - 2 20 PM
Joan McCull Recorder

\$ 500 1 of 1



AFFIDAVIT OF LABOR PERFORMED AND IMPROVEMENTS MADE

STATE OF ARIZONA
County of Mohave

Blanche W. Peterson being duly sworn, deposes and says that she is a citizen of the United States and more than twenty one years of age, and resides a Kingman, in Mohave County, State of Arizona and is personally acquainted with the Mining Claims known as:

bgu

NAME	BOOK	PAGE	SERIAL
Ancient Flo	591	710,711	AMC94025
Indian Summer	591	712,713	AMC94026
Deep Channel #1	591	714,715	AMC94027
Deep Channel #2	591	716,717	AMC94028
Atlas	591	718,719	AMC94029
Atlas #1	591	720,721	AMC94030
Atlas #2	591	722,723	AMC94031
Atlas #3	591	724,725	AMC94032
Arizona Vivian	591	726,727	AMC94033
Arizona Vivian #1	591	728,729	AMC94034
Arizoan Vivian #2	591	730,731	AMC94035
Banner	591	732,733	AMC94036
Mohave	591	734,735	AMC94037

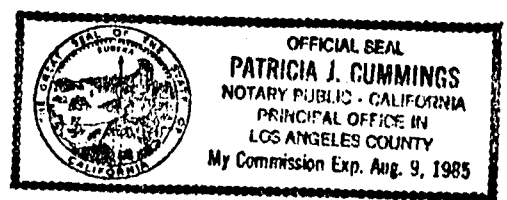
mining claims, situated in the San Fransisco Mining District, County of Mohave, State of Arizona, and that between the 1st day of September A.D. 1982 and the 1st day of September A.D. 1983 at least \$1500.00 (one thousand five hundred dollars) worth of work and improvements were done and performed upon said claims, not including the location work of said claims.

Such work and improvements were made by and at the expense of Blanche W. Peterson, owner of said claims for the purpose of complying with the laws of the United States pertaining to assesment of annual work. Thomas Peterson, Robert Peterson, John Peterson were then men employed by said owner and who labored upon said claims, did said work and improvements, the same being as follows, to-wit: Placing 4x4 posts on claim corners along with rock monuments-rebuilt rock monuments to remark corners, entered old workings-removed debris and burden from entrance shored existing timber, took samples for analysis maintained road for access and other work.

Suscribed and sworn to before me this 9th day of November 1983. Blanche W. Peterson

Patricia J. Cummings
(Notary Public)

(My commission expires 8-9-85)



RECEIVED
B.L.M. AZ STATE OFFICE
DEC 1 - 1983
07.45 A.M.
PHOENIX, ARIZONA

BOOK 976 PAGE 397

lead 94025-37

updated
ms

1 December 1982

Arizona State Office
Bureau of Land Management
2400 Valley Bank Center
Phoenix, Az 85073

Dear Sirs:

Reference:	Ancient Flo	AMC 94025 ✓
	Deep Channel #1	AMC 94026 ✓
	Deep Channel #2	AMC 94027 ✓
	Indian Summer	AMC 94028 ✓
	Atlas	AMC 94029 ✓
	Atlas #1	AMC 94030 ✓
	Atlas #2	AMC 94031 ✓
	Atlas #3	AMC 94032 ✓
	Arizona Vivian	AMC 94033 ✓
	Arizona Vivian #1	AMC 94034 ✓
	Arizona Vivian #2	AMC 94035 ✓
	Banner	AMC 94036 ✓
	Mohave	AMC 94037 ✓

For the above identified claims, please find attached proof of labor affidavits for this year. This is notice of my intent to hold these mining claims.

These affidavits are filed in accordance with published BLM regulations requiring affidavits or notice of intent by December 31.

Sincerely yours

TF Peterson for
Blanche W Peterson

Blanche W. Peterson
2012 Los Angeles St.
Kingman, AZ 86401

Thomas F. Peterson
42938 Staffordshire Dr.
Lancaster, CA 93534

RECEIVED
B.L.M. AZ STATE OFFICE

DEC 6 1982

07.45 A.M.
PHOENIX, ARIZONA

KEY - 1000000
42938 Stafford St
Lancaster, CA 93334



PROCEED Fee # 82-53309

Recorded in Official Records
of Mohave County, Arizona
NOV 1 1982 - 4:30 PM
Joan McCall, Recorder

AFFIDAVIT OF LABOR PERFORMED AND IMPROVEMENTS MADE

STATE OF ARIZONA
COUNTY OF MOHAVE:

\$ 500 1 of 1

Blanche W. Peterson being duly sworn, deposes and says that she is a citizen of the United States and more than twenty one years of age, and resides at Kingman in Mohave county, State of Arizona and is personally acquainted with the mining claims known as:

Claim	Book	Page
Ancient Flo	591	710,711
Indian Summer	591	712,713
Deep Channel #1	591	714,715
Deep Channel #2	591	716,717
Atlas	591	718,719
Atlas#1	591	720,721
Atlas #2	591	722,723
Atlas #3	591	724,725
Arizona Vivian	591	726,727
Arizona Vivian #1	591	728,729
Arizona Vivian #2	591	730,731
Banner	591	732,733
Mohave	591	734,735

mining claims, situated in the San Francisco Mining District, County of Mohave, State of Arizona and that between the 1st Day of September 1981 and the last day of August 1982 at least one thousand five hundred (\$1500.00) dollars worth of work and improvements were done and performed upon said claims, not including the location work of said claims.

Such work and improvements were made by and at the expense of Texas General Minerals Corporation (formerly Louisiana General Petroleum Company) as lessee on behalf of Blanche W. Peterson, owner and by Blanche W. Peterson for the purpose of complying with the laws of the United States pertaining to assesment of annual work.

Employees of Lessee were employed to performs said work, and in addition Tom Peterson, John Peterson, Mark Linderman, and Ken Skousen performed labor including major road and drainage repair, removal of float over burden from the mouths of two existing tunnels (repair from flash floods in the area), work on shaft timber to shore up existing workings. Also survey and sampling work was done.

Blanche W. Peterson

Subscribed and sworn to before me this 15th day of October 1982.



Donnal M. Fryer
Notary Public
(My commission Expires August 19, 1983)

RECEIVED
B.L.M. AZ STATE OFFICE

DEC 6 1982

07.45 A.M.
PHOENIX, ARIZONA

BOOK 882 PAGE 796

Recorded in Official Records
of Mohave County, Arizona
SEP 3 0 1982 -8 00 AM
Joan McCall, Recorder

\$5.00

1 of 2



When recorded mail to:
R. S. Fassel
400 Violet Street
Golden, CO 80401

AFFIDAVIT OF PERFORMANCE OF ANNUAL WORK

State of Arizona }
County of Mohave }

RECEIVED
B.L.M. AZ STATE OFFICE
DEC 6 1982
07:45 A.M.
PHOENIX, ARIZONA

1. Robert S. Fassel
400 Violet Street
Golden, Colorado 80401

being duly sworn according to law deposes and says that they are a citizen of the United States more than eighteen years of age and that all of the facts set forth in this affidavit are true and correct according to the best of their knowledge, information and belief.

2. That they are personally acquainted with the mining claim named see attached "Exhibit A" situate in the San Francisco Mining District, Mohave County, Arizona, the location of which is recorded in the office of the County Recorder of that County in Book see attached "Exhibit A" Page see attached "Exhibit A". Notice of location is posted in Section _____ Township _____ Range _____ G&SRD&M.


3. That between the dates of December 1, 1981 and August 31, 1982 at least twelve hundred dollars (\$ 1,200.00) dollars worth of work and improvements were done and performed upon this claim not including location work.

4. The work and improvements were made by and at the expense of Texas General Minerals Corp., owners of the mine for the purpose of complying with the laws of the United States pertaining to assessments or annual work.

5. R. A. Forrest, R. K. Powell were the names of the persons employed by the owner who labored to do the work and improvements.

6. The work and improvements done were geologic evaluation, metallurgical testing and feasibility study.

Dated 9-28-82 Robert S. Fassel
Signature



Subscribed to and sworn before me, a Notary Public, this 28th day of September 1982 by Robert S. Fassel

Pro E. Swaingood
Notary Public

"EXHIBIT A"

VIVIAN GROUP

<u>CLAIM</u>	<u>BOOK</u>	<u>PAGE</u>	<u>BLM NUMBER</u>
Atlas	591	718	AMC 94029 ✓
Atlas No. 1	591	720	AMC 94030 ✓
Atlas No. 2	591	722	AMC 94031 ✓
Atlas No. 3	591	724	AMC 94032 ✓
Banner	591	732	AMC 94036 ✓
Arizona Vivian	591	726	AMC 94033 ✓
Arizona Vivian No. 1	591	728	AMC 94034 ✓
Arizona Vivian No. 2	591	730	AMC 94035 ✓
Deep Channel No. 1	591	714	AMC 94026 ✓
Deep Channel No. 2	591	716	AMC 94027 ✓
Ancient Flo	591	710	AMC 94025 ✓
Indian Summer	591	712	AMC 94028 ✓

located in Sections 20, 21 and 29, T 19 N, R 20 W, G & SRB & M; San Francisco Mining District, Mohave County, Arizona.

RECEIVED
B.L.M. AZ STATE OFFICE

DEC 6 1982

07.45 A.M.
PHOENIX, ARIZONA

1
1
5
7

Recorded in Official Records
of Mohave County, Arizona
SEP 30 1982 - 8 00 AM
Joan McCall, Recorder



\$5.00

1 of 2

When recorded mail to:

R. S. Fassel
400 Violet Street
Golden, CO 80401

AFFIDAVIT OF PERFORMANCE OF ANNUAL WORK

State of Arizona }
County of Mohave } ss

*updated
3/82*

1. Robert S. Fassel Name
400 Violet Street
Golden, Colorado 80401 Address
City State Zip

being duly sworn according to law deposes and says that they are a citizen of the United States more than eighteen years of age and that all of the facts set forth in this affidavit are true and correct according to the best of their knowledge, information and belief.

2. That they are personally acquainted with the mining claim named see attached
"Exhibit A" situate in the San Francisco Mining District,
Mohave County, Arizona, the location of which is recorded in the office of
see attached "Exhibit A"
the County Recorder of that County in Book _____, Page _____.
Notice of location is posted in Section _____, Township _____, Range _____, G&SRB&M.

3. That between the dates of December 1, 1981 and August 31, 1982
at least twelve hundred dollars (\$ 1,200.00)
dollars worth of work and improvements were done and performed upon this claim not including
location work.

4. The work and improvements were made by and at the expense of Texas General
Minerals Corp., owners of the mine for the
purpose of complying with the laws of the United States pertaining to assessments or annual work.

5. R. A. Forrest, R. K. Powell
were the names of the persons employed by the owner who labored to do the work and improvements.

6. The work and improvements done were geologic evaluation, metallurgical testing
and feasibility study.

RECEIVED
B. L. M. AZ STATE OFFICE

OCT 14 1982

0745 A.M.
PHOENIX, ARIZONA

Dated 9-28-82

Robert S. Fassel
Signature

Subscribed to and sworn before me, a Notary Public, this 28th day of September,
by Robert S. Fassel

My Commission Expires April 22, 1986
My Commission expires _____

Rae E. Swaisgood
Notary Public

"EXHIBIT A"

VIVIAN GROUP

<u>CLAIM</u>	<u>BOOK</u>	<u>PAGE</u>	<u>BLM NUMBER</u>
Atlas	591	718	AMC 94029 ✓
Atlas No. 1	591	720	AMC 94030 ✓
Atlas No. 2	591	722	AMC 94031 ✓
Atlas No. 3	591	724	AMC 94032 ✓
Banner	591	732	AMC 94036 ✓
Arizona Vivian	591	726	AMC 94033 ✓
Arizona Vivian No. 1	591	728	AMC 94034 ✓
Arizona Vivian No. 2	591	730	AMC 94035 ✓
Deep Channel No. 1	591	714	AMC 94026 ✓
Deep Channel No. 2	591	716	AMC 94027 ✓
Ancient Flo	591	710	AMC 94025 ✓
Indian Summer	591	712	AMC 94028 ✓

Located in Sections 20, 21 and 29, T 19 N, R 20 W, G & SRB & M; San Francisco Mining District, Mohave County, Arizona.

RECEIVED
B. L. M. AZ STATE OFFICE
OCT 14 1982
07:45 A. M.
PHOENIX, ARIZONA

94025-94037

Nov 17 1981

Arizona State Office
Bureau of Land Management
2400 Valley Bank Center
Phoenix, Arizona 85073

Dear Sirs:

Reference:	Ancient Flo	A MC 94025
	Deep Channel #1	A MC 94026
	Deep Channel #2	A MC 94027
	Indian Summer	A MC 94028
	Atlas	A MC 94029
	Atlas #1	A MC 94030
	Atlas #2	A MC 94031
	Atlas #3	A MC 94032
	Arizona Vivian	A MC 94033
	Arizona Vivian #1	A MC 94034
	Arizona Vivian #2	A MC 94035
	Banner	A MC 94036
	Mohave	A MC 94037

updated

For the above identified claims, please find attached proof of labor affidavits for this year. This is notice of my intent to hold these mining claims.

These affidavits are filed in accordance with published BLM regulations requiring affidavits or notice of intent by December 31.

Sincerely yours,

Blanche W. Peterson

Blanche W. Peterson
2012 Los Angeles ST.
Kingman, AZ 96401

ARIZONA STATE OFFICE
BU. LAND MANAGEMENT

NOV 20 1981

7:45 A.M.
PHOENIX, ARIZONA

Affidavit of Labor Performed and Improvements Made

STATE OF ARIZONA
COUNTY OF MOHAVE:

Blanche W. Peterson being duly sworn, deposes and says that she is a citizen of the United States and more than twenty one years of age, and resides at Kingman in Mohave County, State of Arizona and is personally acquainted with the mining claims known as:

Claim	Book	Page
Ancient Flo	591	710,711
Indian Summer	591	712,713
Deep Channel #1	591	714,715
Deep Channel #2	591	716,717
Atlas	591	718,719
Atlas #1	591	720,721
Atlas #2	591	722,723
Atlas #3	591	724,725
Arizona Vivian	591	726,727
Arizona-Vivian #1	591	728,729
Arizona-Vivian #2	591	730,731
Banner	591	732,733
Mohave	591	724,725

mining claims, situate in the San Francisco Mining District, County of Mohave, State of Arizona; that between the 1st day of September 1980 and the 31st day of August 1981, at least one thousand three hundred (\$1300) dollars worth of work and improvements were done and performed upon said claims, not including the location work of said claims.


Such work and improvements were made by and at the expense of Texas General Minerals Corporation (formerly Louisiana General Petroleum Company) as lessee on behalf of Blanche W. Peterson, owner for the purpose of complying with the laws of the United States pertaining to assessment of annual work.

Employees of lessee were employed to perform said work and in addition Tom Peterson, John Peterson, Mark Linderman, and Ken Skousen performed labor including surface survey to locate site for new shaft to access existing tunnel structure, removal of overburden to expose vein structure, and other work.

Blanche W. Peterson

Subscribed and sworn to before me this 21 Day of October 1981.

M. J. Savoie
Notary Public
(My commission Expires 4-18-83)



PROOFED MICROFILMED
INDEX P of L

FEE # 81-35365

Recorded at the Request of _____

J. J. Peterson
on OCT 30 1981 - 8:00 AM

in Book 755 of OFFICIAL RECORDS,

Page(s) 814
Records of Mohave County, Arizona.

Joan McCall
Mohave County Recorder

By Lo Leavel
Deputy



ARIZONA STATE OFFICE
BU. LAND MANAGEMENT

NOV 20 1981

7:45 A.M.
PHOENIX, ARIZONA

STATE OF ARIZONA, }
County of MOHAVE }


I hereby certify that the within instrument was filed and recorded
SEP 28 1981 -8 00 AM, 19 M.

Fee No.: INDEX P of L
81-34090
PROOFED
MICROFILMED

In Docket No. _____, PageS 506-508, at the request of
IN BOOK 747 OF OFFICIAL RECORDS, Texas General Minerals Corp.

When recorded mail to:
Texas General Minerals Corp.
400 Violet St.
Golden, CO 80401

Witness my hand and official seal.
JOAN McCALL
County Recorder
By Coloane
Deputy Recorder



Fee: \$ 310

AFFIDAVIT OF PERFORMANCE OF ANNUAL WORK

ARIZONA STATE OFFICE
BU. LAND MANAGEMENT

State of Arizona }
County of Mohave }

OCT 19 1981

7:45 A.M.
PHOENIX, ARIZONA

1. Robert S. Fassel Name
400 Violet St. Address
Golden Colorado 80401
City State Zip

being duly sworn according to law deposes and says that they are a citizen of the United States more than eighteen years of age and that all of the facts set forth in this affidavit are true and correct according to the best of their knowledge, information and belief.

2. That they are personally acquainted with the mining claim named see attached
"Exhibit A" situate in the San Francisco Mining District,
Mohave County, Arizona, the location of which is recorded in the office of
the County Recorder of that County in Book _____, Page _____, Notice of
location is posted in Section _____, Township _____, Range _____, G&SRB&M.

3. That between the dates of Nov. 25, 1980 and February 20, 1981
at least One Thousand Six Hundred Dollars. (\$ 1,600.00)
dollars worth of work and improvements were done and performed upon this claim not including
location work.

4. The work and improvements were made by and at the expense of Texas General
Minerals Corp., owners of the mine for the
purpose of complying with the laws of the United States pertaining to assessments or annual work.

5. Ron Powell, Rich Forrest, Geoplan, Inc.
were the names of the persons employed by the owner who labored to do the work and improvements.


6. The work and improvements done were Geologic mapping, sampling & assaying

Dated September 15, 1981

Robert S. Fassel
Signature

Subscribed to and sworn before me, a Notary Public, this 15th day of September,

19 81 By _____
My Commission expires August 17, 1982
Joan Higgins
Notary Public



BOOK 747 PAGE 506

OCT 19 1981


7:45 A.M.
PHOENIX, ARIZONA

SUMMARY REPORT

This detailed report is filed in compliance with the requirements of Title 30, United States Code, Section 28-1 for the Vivian Group, a contiguous group of 12 lode mining claims situated in the San Francisco Mining District Mohave County, State of Arizona.

The work consisted of reconnaissance geological mapping of the entire claim group to evaluate the discovery of valuable mineral deposits located thereon, and to assist in planning further exploration and development work. The work was performed between the dates of 11-25-80 and 2-20 1981, by or under the direct supervision of Richard A. Forrest, a geologist of 12 years experience in exploration with a degree from Montana Tech. The cost of the geological study exceeded \$1,600.00 dollars and was paid for by Texas General Minerals Corp., leasees of the subject mining claims. Random rock chip sampling and detailed geologic mapping was carried out on the property. An exploration---development program consisting of drilling, sampling, geological, geochemical and geophysical studies has been under consideration for this property. All technical work and results are in the possession of, and are considered to be the exclusive property of Texas General Minerals Corporation, a Texas corporation, the owner of the subject mining claims with offices at 400 Violet Street, Golden, Colorado, 80401, attention: Mr. R. A. Forrest, Vice President of Operations.

Respectfully submitted,



R. A. Forrest
Geologist

BOOK 747 PAGE 507

OCT 19 1981

7:45 A.M.
PHOENIX, ARIZONA

"EXHIBIT A"

VIVIAN GROUP

<u>CLAIM</u>	<u>BOOK</u>	<u>PAGE</u>	<u>BLM NUMBER</u>
/ Atlas	3-B	290	A MC 50943 or 94029
/ Atlas No. 1	3-B	291	A MC 50944 or 94030
/ Atlas No. 2	3-B	292	A MC 50945 or 94031
/ Atlas No. 3	3-B	293	A MC 50946 or 94032
/ Banner			A MC 50951 or 94036
/ Arizona Vivian			A MC 50947 or 94033
/ Arizona Vivian No. 1			A MC 50948 or 94034
/ Arizona Vivian No. 2			A MC 50949 or 94035
/ Deep Channel No. 1			A MC 50952 or 94026
/ Deep Channel No. 2			A MC 94027
/ Ancient Flo			A MC 50953 or 94025
/ Indian Summer			A MC 50954 or 94028

79

Located in Sections 20, 21 and 29, T.19N., R.20W., G & SRB & M; San Francisco Mining District, Mohave County, Arizona.

94025-94037

10-28-80

Arizona State Office
Bureau of Land Management
2400 Valley Bank Center
Phoenix, Arizona 85073

ARIZONA STATE OFFICE
BU. LAND MANAGEMENT

OCT 31 1980

7:45 A.M.
PHOENIX, ARIZONA

269

Dear Sirs:

Reference:	Ancient Flo	A MC 94025
	Deep Channel #1	A MC 94026
	Deep Channel #2	A MC 94027
	Indian Summer	A MC 94028
	Atlas	A MC 94029
	Atlas #1	A MC 94030
	Atlas #2	A MC 94031
	Atlas #3	A MC 94032
	Arizona Vivian	A MC 94033
	Arizona Vivian #1	A MC 94034
	Arizona Vivian #2	A MC 94035
	Banner	A MC 94036
	Mohave	A MC 94037

For the above identified claims, please find attached proof of labor affidavits for this year. This is notice of my intent to hold these mining claims.

These affidavits are filed in accordance with published BLM regulations requiring affidavits or notice of intent by December 31.

Sincerely yours,

Blance W. Peterson

Blance W. Peterson
2012 Los Angeles ST.
Kingman, AZ 96401

*ack
12-18-80
neg*

Re to Thomas T. Peterson
9433 Camel Cir
Phoenix, AZ

ARIZONA STATE OFFICE
BU. LAND MANAGEMENT

Affidavit of Labor Performed and Improvements Made

OCT 31 1980

STATE OF ARIZONA, }
County of Mohave } ss.

7:45 A.M.
PHOENIX, ARIZONA

BLANCHE W. PETERSON

being duly sworn, deposes and

says that she is a citizen of the United States and more than twenty-one years of age, and resides at KINGMAN in MOHAVE

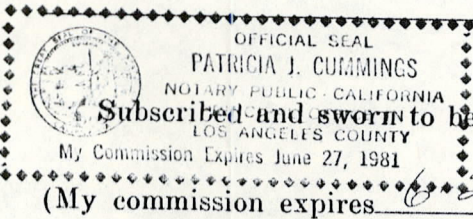
County, State of Arizona, and is personally acquainted with the mining claims known as

- ✓ ANCIENT FLO Book 591 pp 710-711; INDIAN SUMMIT Book 591 Pages 712, 713
- ✓ DEEP CHANNEL #1 Book 591 pp 714, 715; DEEP CHANNEL #2 Book 591 Pages 716, 717
- ATLAS Book 591 pp 718, 719; ATLAS #1 Book 591 Page 720, 721
- ATLAS #2 Book 591 pp 722, 723; ATLAS #3 Book 591 Page 724, 725
- ARIZONA - VIVIAN Book 591 Page 726, 727
- ARIZONA - VIVIAN #1 Book 591 Page 728, 729
- ARIZONA - VIVIAN #2 Book 591 Page 730, 731
- BANNER Book 591 Page 732, 733
- MOHAVE Book 591 Page 734, 735

mining claim, situate in SAN FRANCISCO Mining District, County of Mohave, State of Arizona; that between the 1ST day of DECEMBER A. D. 1979, and the 31ST day of AUGUST A. D. 1980, at least \$1300.⁰⁰ (ONE THOUSAND THREE HUNDRED) dollars worth of work and improvements were done and performed upon said claim, not including the location work of said claim. Such work and improvements were made by and at the expense of BLANCHE W. PETERSON

owner of said claim for the purpose of complying with the laws of the United States pertaining to assessment of annual work and TOM PETERSON, JOHN PETERSON, KEN SKOYER, MARK LINDERMAN AND OTHERS

were the men employed by said owner and who labored upon said claim, did said work and improvements, the same being as follows, to-wit: REMOVED FLOAT MATERIAL FROM ACCESS TO EXISTING WORKINGS TO PROVIDE BETTER ACCESS, TOOK AND ANALYSED SAMPLES FROM PLACES AND LODS CLAIMS, REPAIRED ROAD DAMAGE DUE TO WINTER RAIN, AND OTHER WORK.



Blanche W. Peterson
Notary Public


Subscribed and sworn to before me this 7 day of October, A. D. 1980.
Filed and recorded at request of Thomas Peterson
OCT 14 '80 - 9:00 AM, A. D. 1980, at _____ o'clock _____ M., Book _____

Proof of Labor pages _____, Records of Mohave County, Arizona.

IN BOOK 663 of OFFICIAL RECORDS PAGE 822
By Clairmont Coale Deputy Recorder

Joan Mc Call County Recorder 3rd

INDEX P of L 80-33723
MICROFILMED PROOFED Page _____



NOTICE!!

These documents have been scanned!

Do not place un-scanned documents beneath this notice!

Do not remove this notice from this file!

GPO Jacket No. 560-102
Print Order 61540
Rise Business Services, LLC
Job=AZ15 9/11/2019



Box Number= AZ15235



Claim Begin-End: AMC094025-AMC094037

5 Miscellaneous



AZ15235-1

AMC094025-AMC095516

Amc 94025

Authorized Date 05/21/2007

AZ BLM REFUND \$10 TO SUSAN ALECKSYNAS FOR

Instructions to Accounts OVERPAYMENT OF FEES FOR 7 POL AMC94030 RECEIPT #1416461

AB

Login ID 2393

Entry Date 05/21/2007

Total Amount \$10.00

United States Department of the Interior
Bureau of Land Management
 BUSINESS & SUPPORT SVCS DIV
 ONE N CENTRAL AVE SUITE 800
 PHOENIX, AZ 85004 -4427
 Phone: (602) 417-9200

Receipt

No: 1416461

Transaction #: 1463456	
Date of Transaction: 12/28/2006	
CUSTOMER:	SUSAN J ALEXKSYNAS P O BOX 927 OATMAN, AZ 86433

LINE #	QTY	DESCRIPTION	REMARKS	UNIT PRICE	TOTAL
1	1.00	LOCATABLE MINERALS / MINING CLAIMS- NOT NEW-UNADJUD, ONE AUTH NO. ONLY / MINING CLAIM MONEY RECEIVED (455) CASES: AMC94030/\$70.00	POL 2007 (7)	- n/a -	70.00
2	1.00	OVERPAYMENT / OVERPAYMENT OF FEES / OVERPAYMENT OF MORE THAN \$1 (455)		- n/a -	10.00
TOTAL:					\$80.00

PAYMENT INFORMATION					
1	AMOUNT:	\$80.00	POSTMARKED:	12/20/06 0:00	
	TYPE:	CHECK	RECEIVED:	12/27/2006	
	CHECK NO:	504			
	NAME:	ALECKSYNAS, SUSAN J P O BOX 927 OATMAN AZ 86433			

REMARKS

This receipt was generated by the automated BLM Collections and Billing System and is a paper representation of a portion of the official electronic record contained therein.

**DEPARTMENT OF THE INTERIOR
BUREAU OF LAND MANAGEMENT
MINING CLAIMS
(MASS) Serial Register Page**

RunDate/Time:03/17/03 01:50 PM

Page: 1 of 7

01 05-10-1872;017STAT0091;30USC26,28,34
Case Type 384101: LODE CLAIM
Commodity:
Claim Name: ATLAS #1
Case Disposition: ACTIVE

Serial Number
AMC94030

<u>Name & Address</u>	<u>Int Rel</u>	<u>% Interest</u>
ALECKSYNAS SUSAN BOX 927 OATMAN, AZ 86433	CLAIMANT	0.000000

<u>County/State</u>	<u>District</u>
MOHAVE County, AZ	KINGMAN FIELD OFFICE

<u>Mer Twp Rng Sec</u>	<u>Subdivision</u>
14 0190N 0200W 020	NE

<u>Act Date</u>	<u>Code</u>	<u>Action Text</u>	<u>Action Remarks</u>	<u>Receipt Number</u>
11/23/1979	403	LOCATION DATE		
01/14/1980	395	RECORDATION NOTICE RECD		
08/08/2002	483	SMALL MINER CERT FILED	2003	
08/08/2002	480	EVID OF ASSMT FILED	2002	536438
08/06/2001	483	SMALL MINER CERT FILED	2002	
08/06/2001	480	EVID OF ASSMT FILED	2001	350832
08/22/2000	483	SMALL MINER CERT FILED	2001	
08/22/2000	480	EVID OF ASSMT FILED	2000	173647
08/31/1999	482	RENTAL/MAINTENANCE FEE	2000	
08/28/1998	482	RENTAL/MAINTENANCE FEE	1999	
08/19/1997	482	RENTAL/MAINTENANCE FEE	1998	
08/26/1996	482	RENTAL/MAINTENANCE FEE	1997	
08/28/1995	482	RENTAL/MAINTENANCE FEE	1996	
08/24/1994	482	RENTAL/MAINTENANCE FEE	1995	
08/27/1993	482	RENTAL/MAINTENANCE FEE	1994	
08/27/1993	482	RENTAL/MAINTENANCE FEE	1993;RECEIPT 2044787	
11/12/1992	480	EVID OF ASSMT FILED	1992	
10/16/2002	392	MONIES RECEIVED	\$20.00;1	578602
08/16/2002	396	TRF OF INTEREST FILED	WYE ZEE MINERALS	578602
09/11/1998	396	TRF OF INTEREST FILED	PETERSON F O LAND	
05/22/1991	396	TRF OF INTEREST FILED	PETERSON BLANCHE	
03/07/1988	669	LAND STATUS CHECKED		
01/14/1980	501	ACCT ADV IN LEAD FILE	AMC94025;	
11/23/1979	404	COUNTY RECORDATION	0;591;720	

<u>Line Nr</u>	<u>Remarks</u>
----------------	----------------

DEPARTMENT OF THE INTERIOR
BUREAU OF LAND MANAGEMENT

MINING CLAIMS
(MASS) Serial Register Page

RunDate/Time:03/17/03 01:50 PM

Page: 2 of 7

01 05-10-1872;017STAT0091;30USC26,28,34
Case Type 384101: LODE CLAIM
Commodity:
Claim Name: ATLAS #2
Case Disposition: ACTIVE

Serial Number
AMC94031

<u>Name & Address</u>	<u>Int Rel</u>	<u>% Interest</u>
ALECKSYNAS SUSAN BOX 927 OATMAN, AZ 86433	CLAIMANT	0.000000

<u>County/State</u>	<u>District</u>
MOHAVE County, AZ	KINGMAN FIELD OFFICE

<u>Mer Twp</u>	<u>Rng</u>	<u>Sec</u>	<u>Subdivision</u>
14	0190N	0200W	021 SW

<u>Act Date</u>	<u>Code</u>	<u>Action Text</u>	<u>Action Remarks</u>	<u>Receipt Number</u>
11/23/1979	403	LOCATION DATE		
01/14/1980	395	RECORDATION NOTICE RECD		
08/08/2002	483	SMALL MINER CERT FILED	2003	
08/08/2002	480	EVID OF ASSMT FILED	2002	536438
08/06/2001	483	SMALL MINER CERT FILED	2002	
08/06/2001	480	EVID OF ASSMT FILED	2001	350832
08/22/2000	483	SMALL MINER CERT FILED	2001	
08/22/2000	480	EVID OF ASSMT FILED	2000	173647
08/31/1999	482	RENTAL/MAINTENANCE FEE	2000	
08/28/1998	482	RENTAL/MAINTENANCE FEE	1999	
08/19/1997	482	RENTAL/MAINTENANCE FEE	1998	
08/26/1996	482	RENTAL/MAINTENANCE FEE	1997	
08/28/1995	482	RENTAL/MAINTENANCE FEE	1996	
08/24/1994	482	RENTAL/MAINTENANCE FEE	1995	
08/27/1993	482	RENTAL/MAINTENANCE FEE	1994	
08/27/1993	482	RENTAL/MAINTENANCE FEE	1993;RECEIPT 2044787	
11/12/1992	480	EVID OF ASSMT FILED	1992	
08/16/2002	396	TRF OF INTEREST FILED	WYE ZEE MINERALS	578602
09/11/1998	396	TRF OF INTEREST FILED	PETERSON F O LAND	
05/22/1991	396	TRF OF INTEREST FILED	PETERSON BLANCHE	
03/07/1988	669	LAND STATUS CHECKED		
01/14/1980	501	ACCT ADV IN LEAD FILE	AMC94025;	
11/23/1979	404	COUNTY RECORDATION	0;591;722	

<u>Line Nr</u>	<u>Remarks</u>
----------------	----------------

**DEPARTMENT OF THE INTERIOR
BUREAU OF LAND MANAGEMENT
MINING CLAIMS
(MASS) Serial Register Page**

RunDate/Time:03/17/03 01:50 PM

Page: 3 of 7

01 05-10-1872;017STAT0091;30USC26,28,34
Case Type 384101: LODE CLAIM
Commodity:
Claim Name: ATLAS #3
Case Disposition: ACTIVE

Serial Number
AMC94032

<u>Name & Address</u>	<u>Int Rel</u>	<u>% Interest</u>
ALECKSYNAS SUSAN BOX 927 OATMAN, AZ 86433	CLAIMANT	0.000000

<u>County/State</u>	<u>District</u>
MOHAVE County, AZ	KINGMAN FIELD OFFICE

<u>Mer Twp</u>	<u>Rng</u>	<u>Sec</u>	<u>Subdivision</u>
14	0190N	0200W	020 SE

<u>Act Date</u>	<u>Code</u>	<u>Action Text</u>	<u>Action Remarks</u>	<u>Receipt Number</u>
11/22/1979	403	LOCATION DATE		
01/14/1980	395	RECORDATION NOTICE RECD		
08/08/2002	483	SMALL MINER CERT FILED	2003	
08/08/2002	480	EVID OF ASSMT FILED	2002	536438
08/06/2001	483	SMALL MINER CERT FILED	2002	
08/06/2001	480	EVID OF ASSMT FILED	2001	350832
08/22/2000	483	SMALL MINER CERT FILED	2001	
08/22/2000	480	EVID OF ASSMT FILED	2000	173647
08/31/1999	482	RENTAL/MAINTENANCE FEE	2000	
08/28/1998	482	RENTAL/MAINTENANCE FEE	1999	
08/19/1997	482	RENTAL/MAINTENANCE FEE	1998	
08/26/1996	482	RENTAL/MAINTENANCE FEE	1997	
08/28/1995	482	RENTAL/MAINTENANCE FEE	1996	
08/24/1994	482	RENTAL/MAINTENANCE FEE	1995	
08/27/1993	482	RENTAL/MAINTENANCE FEE	1994	
08/27/1993	482	RENTAL/MAINTENANCE FEE	1993;RECEIPT 2044787	
11/12/1992	480	EVID OF ASSMT FILED	1992	
08/16/2002	396	TRF OF INTEREST FILED	WYE ZEE MINERALS	578602
09/11/1998	396	TRF OF INTEREST FILED	PETERSON F O LAND	
08/24/1994	113	ADDITIONAL INFO RECEIVED	RECEIPT 2024527	
05/22/1991	396	TRF OF INTEREST FILED	PETERSON BLANCHE	
03/07/1988	669	LAND STATUS CHECKED		
01/14/1980	501	ACCT ADV IN LEAD FILE	AMC94025	
11/22/1979	404	COUNTY RECORDATION	0;591;724	

<u>Line Nr</u>	<u>Remarks</u>
----------------	----------------

**DEPARTMENT OF THE INTERIOR
BUREAU OF LAND MANAGEMENT
MINING CLAIMS
(MASS) Serial Register Page**

RunDate/Time:03/17/03 01:50 PM

Page: 7 of 7

01 05-10-1872;017STAT0091;30USC26,28,34
Case Type 384101: LODE CLAIM
Commodity:
Claim Name: BANNER
Case Disposition: ACTIVE

Serial Number
AMC94036

<u>Name & Address</u>			<u>Int Rel</u>	<u>% Interest</u>
SERETTA RICHARD	6082 N MOONLIGHT DR	LAS VEGAS, NV 89130	CLAIMANT	0.0000000
WALSH MAUREEN	6082 N MOONLIGHT DR	LAS VEGAS, NV 89130	CLAIMANT	0.0000000

<u>County/State</u>	<u>District</u>
MOHAVE County, AZ	KINGMAN FIELD OFFICE

<u>Mer Twp</u>	<u>Rng</u>	<u>Sec</u>	<u>Subdivision</u>
14	0190N	0200W	020 NE SE

<u>Act Date</u>	<u>Code</u>	<u>Action Text</u>	<u>Action Remarks</u>	<u>Receipt Number</u>
11/22/1979	403	LOCATION DATE		
01/14/1980	395	RECORDATION NOTICE RECD		
08/08/2002	483	SMALL MINER CERT FILED	2003	
08/08/2002	480	EVID OF ASSMT FILED	2002	536438
08/06/2001	483	SMALL MINER CERT FILED	2002	
08/06/2001	480	EVID OF ASSMT FILED	2001	350832
08/22/2000	483	SMALL MINER CERT FILED	2001	
08/22/2000	480	EVID OF ASSMT FILED	2000	173647
08/31/1999	482	RENTAL/MAINTENANCE FEE	2000	
08/28/1998	482	RENTAL/MAINTENANCE FEE	1999	
08/19/1997	482	RENTAL/MAINTENANCE FEE	1998	
08/26/1996	482	RENTAL/MAINTENANCE FEE	1997	
08/28/1995	482	RENTAL/MAINTENANCE FEE	1996	
08/24/1994	482	RENTAL/MAINTENANCE FEE	1995	
08/27/1993	482	RENTAL/MAINTENANCE FEE	1994	
08/27/1993	482	RENTAL/MAINTENANCE FEE	1993;RECEIPT 2044787	
11/12/1992	480	EVID OF ASSMT FILED	1992	
09/11/2002	396	TRF OF INTEREST FILED	ALECKSYNAS SUSAN	581615
08/16/2002	396	TRF OF INTEREST FILED	WYE ZEE MINERALS	578602
09/11/1998	396	TRF OF INTEREST FILED	PETERSON F O LAND	
05/22/1991	396	TRF OF INTEREST FILED	PETERSON BLANCHE	
03/07/1988	669	LAND STATUS CHECKED		
01/14/1980	501	ACCT ADV IN LEAD FILE	AMC94025;	
11/22/1979	404	COUNTY RECORDATION	0;591;732	

<u>Line Nr</u>	<u>Remarks</u>
----------------	----------------

NOTICE!!

These documents have been scanned!

Do not place un-scanned documents beneath this notice!

Do not remove this notice from this file!

GPO Jacket No. 560-102
Print Order 61540
Rise Business Services, LLC
Job=AZ15 9/11/2019



Box Number= AZ15235



Claim Begin-End: AMC094025-AMC094037

6 Location Notices-Amendments and Supporting Documents



AZ15235-1 AMC094025-AMC095516

June 24, 1980

Ms. Blanche W. Peterson
2012 Los Angeles St.
Kingman, Arizona 86401

Dear Ms. Peterson:

This letter is to identify the serial numbers we have assigned to your mining claim location notices filed in this office on January 14, 1980.

<u>Serial Number</u>	<u>Name of Claim</u>
A MC 94025	Ancient Flo
A MC 94026 and A MC 94027	Deep Channel #1 - #2
A MC 94028	Indian Summer
A MC 94029	Atlas
A MC 94030 thru A MC 94032	94032 #1 - #3
A MC 94033	Arizona-Vivian
A MC 94034 and A MC 94035	Arizona-Vivian #1 - #2
A MC 94036	Banner
A MC 94037	Mohave

Please refer to the claim names and the serial numbers in any future correspondence.

A photocopy of your recorded Affidavit of Labor Performed or Notice of Intent to Hold for the 1979-1980 assessment year should be filed in this office on or before December 30, 1980. To be acceptable, the affidavit must show the work done during the period noon September 1, 1979 to noon September 1, 1980. No fee is required.

Sincerely,

/s/ Robert L. Peterson

Robert L. Peterson
Chief, Branch of Records
and Data Management

Enclosure:
Regulations 43 CFR 3833

BAhearn:gc

Name of Claim Atlas #1
Public Record Mohave County Arizona, Book 591 pp 720,721
Owner Blanche W. Peterson
2012 Los Angeles ST
Kingman, AZ 86401
Type Lode
Location Date Nov 23 1979
Legal Description This claim is partly within the NE $\frac{1}{4}$ and
mostly within the SE $\frac{1}{4}$ of Sec 20 T19N R20W,
Gila and Salt River BAsE and Meridian, Arizona.
A copy of the location paper is attached.
Map A sketch map is attached.

**RECEIVED
B.L.M. AZ STATE OFFICE**

JAN 14 1980

**10:00 A.M.
PHOENIX, ARIZONA**

Notice of Mining Location

A MC 94030

LODE CLAIM

TO ALL WHOM IT MAY CONCERN:

This Mining Claim, the name of which is the Atlas # 1

Mining Claim, situate on lands belonging to the United States of America and in which there are valuable mineral deposits, was entered upon and located for the purpose of exploration and purchase by

Blanche W. Peterson

a citizen of the United States

(Locator must either insert "a citizen of the United States," or "who has declared his intention to become a citizen of the United States")

the undersigned, on the 23 day of November, 1979

The length of this claim is 1500 feet

and I claim 680 feet

in a Westerly direction and

820 feet in a Easterly direction

from the center of the discovery shaft, at which this notice is posted, lengthwise of the claim, together with

300 feet in width of the surface grounds

on each side of the center of said claim. The general course of the lode deposit and premises is from the

Easterly to the Westerly

The claim is situated and located in the San Francisco Mining District

in Mohave County, in the State of Arizona about 600 feet

in a Southerly direction from Whale Back

Patented Mine Claim

The surface boundaries of the claim are marked upon the ground as follows: Beginning at

Discovery Monument

at a point in a Westerly direction 680 feet from

the discovery shaft (at which this notice is posted), being in the center of the West

end line of said claim, thence 300 feet to a 4 X 4 Post, being the

North west corner of said claim; thence 1500 feet to a 4 X 4 Post,

being at the North east corner of said claim; thence 300 feet to a

4 X 4 Post at the center of the

East end of said claim; thence

300 feet to a 4 X 4 Post,

being at the South East corner of said claim;

thence 1500 feet to a 4 X 4 Post

at the South West corner of said claim; thence

300 feet to the place of beginning.

Dated and posted on the grounds, this 23 day of

November, 1979.

Blanche W. Peterson

RECEIVED
BLM. AZ STATE OFFICE

JAN 14 1980

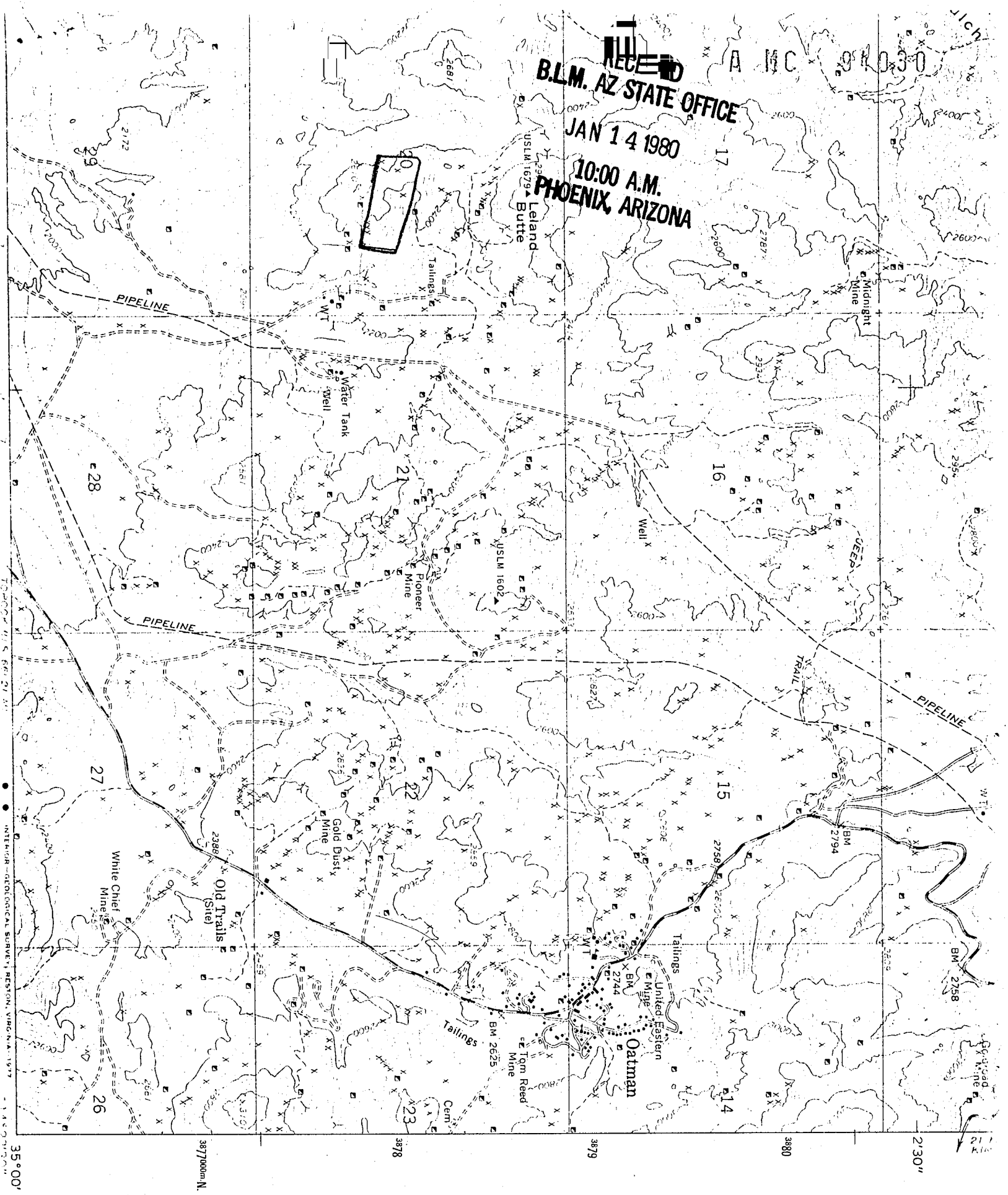
10:00 A.M.
PHOENIX, ARIZONA

THIS PAGE WILL NOT
REPRODUCE SATISFACTORILY


RECEIVED
B.L.M. AZ STATE OFFICE

JAN 14 1980

10:00 A.M.
PHOENIX, ARIZONA



ATLAS #1



SECTION 20
T19N R20E
MOHAVE COUNTY,
ARIZONA

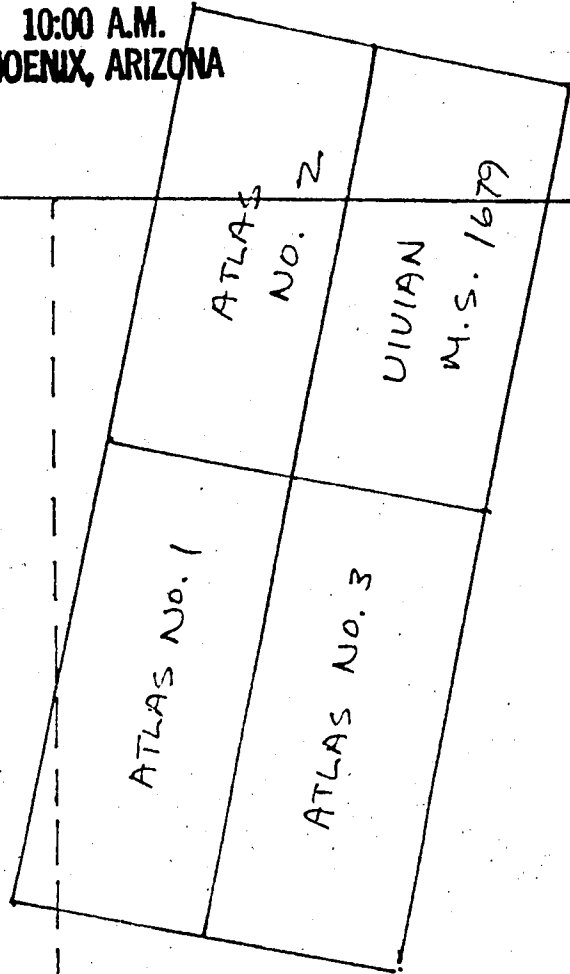
94030

SCALE 1" = 600'

RECEIVED
B.L.M. AZ STATE OFFICE

JAN 14 1980

10:00 A.M.
PHOENIX, ARIZONA



SE. 1/4-

~~MICROFILMED~~

79-46131

INDEXED MINES PROOFED

INDEXED

Recorded at Request of *Thomas Peterson*

NOV 23 '79 - 2:46 PM

in book 591 of Official Records, Page s 720-721

Records of Mohave County, Arizona

By *Joan McCall* Joan McCall
Deputy Recorder Recorder

BOOK 591 PAGE 721



300

Name of Claim Atlas #2

Public Record Mohave County Arizona, Book 591, pp 722,723

Owner Blanche W. Peterson
2012 Los Angeles St.
Kingman, AZ 86401

Type Lode

Location Date 23 November 1979

Legal Description This claim lies partly within the SE $\frac{1}{4}$
of section 20 and partly within the
SW $\frac{1}{4}$ of Sec 21 T19N R20W, Gila and Salt
River Base and Meridian, Arizona

A copy of the location Notice is attached.

Map A sketch map is attached.

RECEIVED
BLM AZ STATE OFFICE

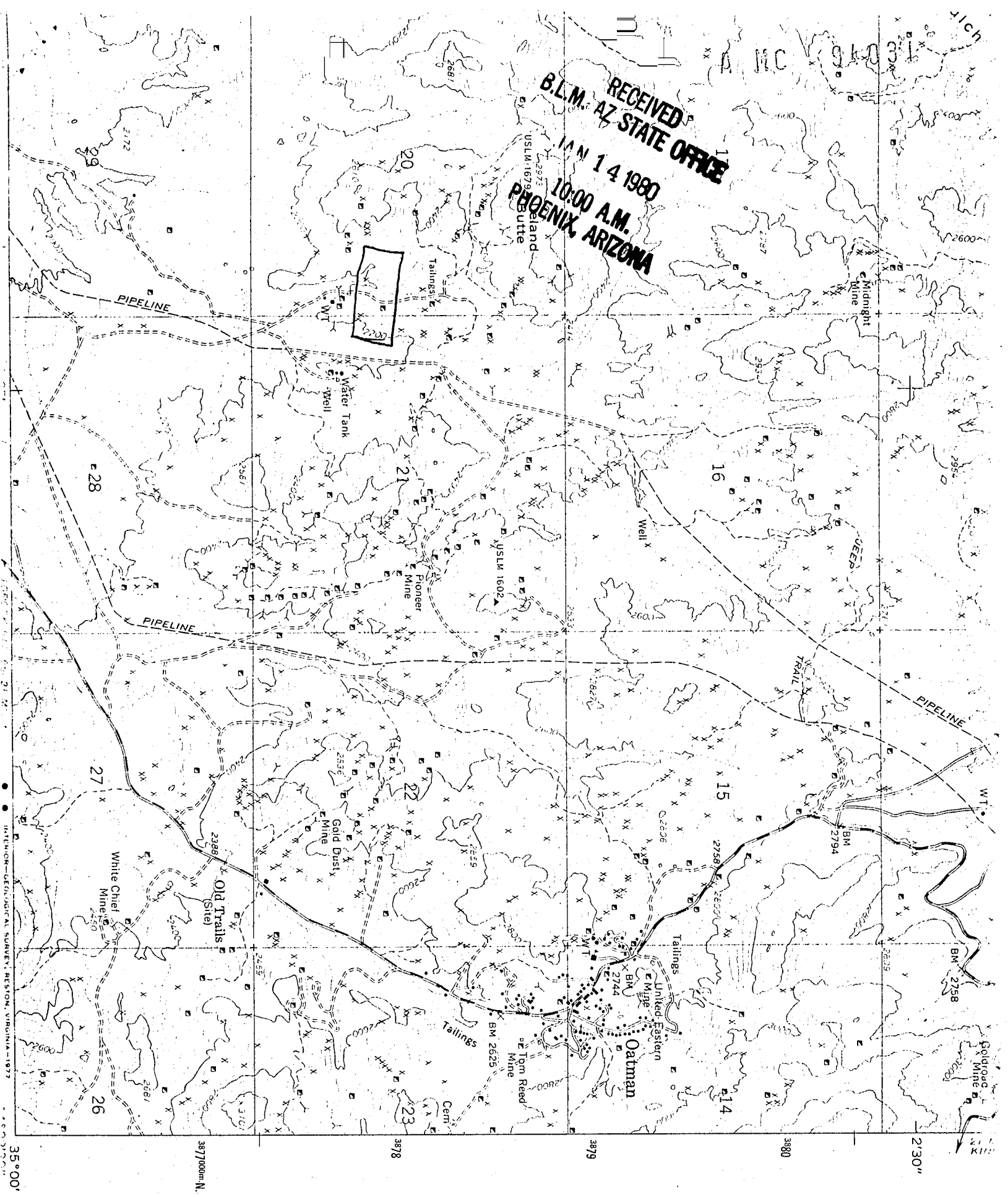
JAN 14 1980

10:00 A.M.
PHOENIX, ARIZONA

B.L.M. RECEIVED
AZ STATE OFFICE

JAN 14 1980
10:00 A.M.

PHOENIX, ARIZONA



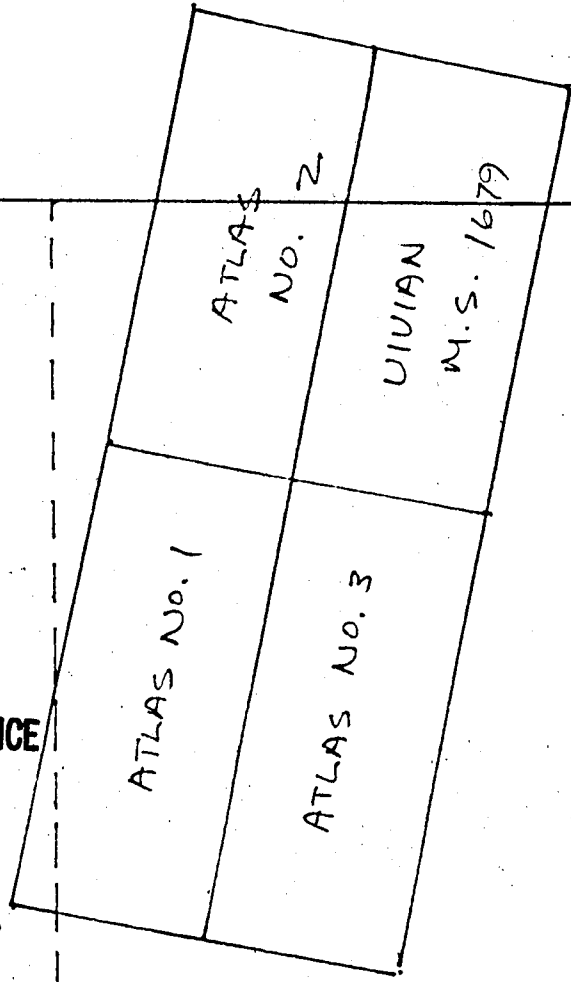
ATLAS #2

[Handwritten scribble]

SECTION 20
T19N R20W
MOHAVE COUNTY,
ARIZONA

94031

SCALE 1" = 600'



SE. 1/4-

RECEIVED
B.L.M. AZ STATE OFFICE

JAN 14 1980
10:00 A.M.
PHOENIX, ARIZONA

PROOFED

INDEXED
79-40132

INDEXED NAMES

MICROFILMED

Recorded at Request of *Thomas Petersen*

NOV 23 '79 - 2:40 PM

in book 591 of Official Records, Page s 722-723

Records of Mohave County, Arizona

By *Calvin Stearns*
Deputy Recorder

Joan McCall

Recorder

300



BOOK 591 PAGE 723

Notice of Mining Location

LODE CLAIM

TO ALL WHOM IT MAY CONCERN:

This Mining Claim, the name of which is the ATLAS #2

Mining Claim, situate on lands belonging to the United States of America and in which there are valuable mineral deposits, was entered upon and located for the purpose of exploration and purchase by

BLANCHE W PETERSON

A CITIZEN OF THE UNITED STATES

(Locator must either insert "a citizen of the United States," or "who has declared his intention to become a citizen of the United States")

the undersigned, on the 22 day of NOVEMBER, 1979

The length of this claim is 1500 feet

and I claim 25 feet

in a WESTERLY direction and

1475 feet in an EASTERLY direction

from the center of the discovery shaft, at which this notice is posted, lengthwise of the claim, together with

300 feet in width of the surface grounds

on each side of the center of said claim. The general course of the lode deposit and premises is from the

EASTERLY to the WESTERLY

The claim is situated and located in the SAN FRANCISCO Mining District

in MOHAVE County, in the State of Arizona about

in a — direction from

SIDE LINING VIVIAN PATENTED MINE CLAIM ON THE NORTH SIDE

The surface boundaries of the claim are marked upon the ground as follows: Beginning at

DISCOVERY MONUMENT

at a point in a NORTHERLY direction 25 feet from

the discovery shaft (at which this notice is posted), being in the center of the WEST

end line of said claim, thence 300 feet to a 4x4 POST,

NORTH WEST corner of said claim; thence 1500 feet to a 4x4 POST,

being at the NORTH EAST corner of said claim; thence 300 feet to a

4x4 POST at the center of the

EAST end of said claim; thence

300 feet to a 4x4 POST,

being at the SOUTH EAST corner of said claim;

thence 1500 feet to a 4x4 POST

at the SOUTH WEST corner of said claim; thence

300 feet to the place of beginning.

Dated and posted on the grounds, this 23 day of

NOVEMBER, 1979.

Blanche W. Peterson

RECEIVED
B.L.M. AZ STATE OFFICE

JAN 14 1980

10:00 A.M.
PHOENIX, ARIZONA

Name of Claim Atlas #3
Public Record Mohave County Arizona Book 591 pages 724,725
Owner Blanche W. Peterson
2012 Los Angeles St.
Kingman, AZ 86401
Type Lode Claim
Date of Location 22 Nov 1979
Legal Description This claim is located within the SE $\frac{1}{4}$ of
Sec 20 T19n R20W Gila and Salt River Base
and Meridian, Arizona
A copy of the location paper is attached.
Map A sketch map is attached.

**RECEIVED
BLM. AZ STATE OFFICE**

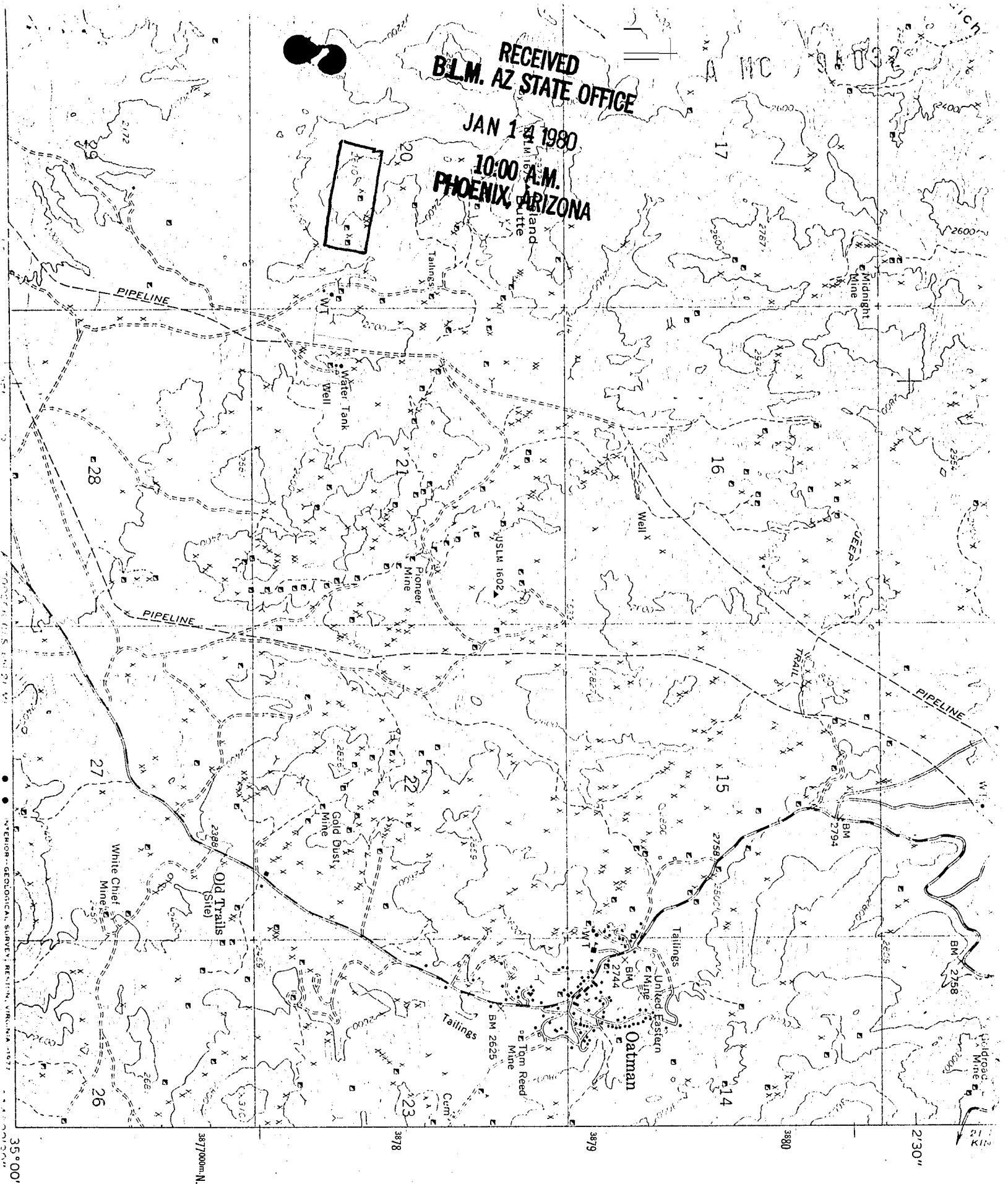
JAN 14 1980

**10:00 A.M.
PHOENIX, ARIZONA**

RECEIVED
BLM. AZ STATE OFFICE

JAN 14 1980

10:00 A.M.
PHOENIX, ARIZONA



ATLAS #3

Notice of Mining Location

94032

LODE CLAIM

TO ALL WHOM IT MAY CONCERN:

This Mining Claim, the name of which is the Atlas #3

Mining Claim, situate on lands belonging to the United States of America and in which there are valuable mineral deposits, was entered upon and located for the purpose of exploration and purchase by

Blanche W. Peterson

a citizen of the United States

(Locator must either insert "a citizen of the United States," or "who has declared his intention to become a citizen of the United States")

the undersigned, on the 22 day of November, 1979

The length of this claim is 1500 feet

and I claim 1440 feet

in a Westerly direction and

60 feet in a Easterly direction

from the center of the discovery shaft, at which this notice is posted, lengthwise of the claim, together with

300 feet in width of the surface grounds

on each side of the center of said claim. The general course of the lode deposit and premises is from the

Easterly to the Westerly

The claim is situated and located in the San Francisco Mining District

in Mohave County, in the State of Arizona about 1200 feet

in a Southerly direction from Whale Back patented

mine claim and lays on South side of Atlas #1.

The surface boundaries of the claim are marked upon the ground as follows: Beginning at

Discovery monument

at a point in a Westerly direction 1440 feet from

the discovery shaft (at which this notice is posted), being in the center of the West

end line of said claim, thence 300 feet to a 4 x 4 post, being the

North West corner of said claim; thence 1500 feet to a 4 x 4 Post,

being at the North east corner of said claim; thence 300 feet to a

4x4 Post at the center of the

East end of said claim; thence

300 feet to a 4 x 4 Post,

being at the Southeast corner of said claim;

thence 1500 feet to a 4 x 4 Post

at the Southwest corner of said claim; thence

300 feet to the place of beginning.

Dated and posted on the grounds, this 22 day of

November, 1979

Blanche W. Peterson

RECEIVED
BLM. AZ STATE OFFICE

JAN 14 1980

10:00 A.M.
PHOENIX, ARIZONA

RECEIVED
S.L.M. AZ STATE OFFICE

A MC 34036

JAN 14 1980

10:00 A.M.
PHOENIX, ARIZONA

Name of Claim	Banner
Public Record	Mohave County Arizona, Book 591 pp 732,733
Owner	Blanche W. Peterson 2012 Los Angeles St. Kingman, AZ 86401
Type	Lode
Location Date	22 Nov 1979
Legal Description	This claim is partly within the NE $\frac{1}{4}$, partly within the SE $\frac{1}{4}$, and partly within the NW $\frac{1}{4}$ of Sec 20 T19N R20W, Gila and Salt River Base and Meridian, Arizona. A copy of the location paper is attached.
Map	A sketch map is attached.

Notice of Mining Location

A MC 94036

LODE CLAIM

TO ALL WHOM IT MAY CONCERN:

This Mining Claim, the name of which is the Banner

Mining Claim, situate on lands belonging to the United States of America and in which there are valuable mineral deposits, was entered upon and located for the purpose of exploration and purchase by

Blanche W. Peterson
a citizen of the United States

(Locator must either insert "a citizen of the United States," or "who has declared his intention to become a citizen of the United States")

the undersigned, on the 22 day of November, 1979

The length of this claim is 1500 feet

and I claim 913 feet

in a Eastern direction and

587 feet in a Western direction

from the center of the discovery shaft, at which this notice is posted, lengthwise of the claim, together with

300 feet in width of the surface grounds

on each side of the center of said claim. The general course of the lode deposit and premises is from the

East to the West

The claim is situated and located in the San Francisco Mining District

in Mohave County, in the State of Arizona about 3 miles

in a Western direction from Oatman, Ariz.

Sidelines the Mitchell and Whale Back
Patented mining claims

The surface boundaries of the claim are marked upon the ground as follows: Beginning at a

4 x 4 Post

at a point in a Eastern direction 913 feet from

the discovery shaft (at which this notice is posted), being in the center of the East

end line of said claim, thence 300 feet to a 4 x 4 Post, being the

North East corner of said claim; thence 1500 feet to a 4 x 4 Post,

being at the North West corner of said claim; thence 300 feet to a

RECEIVED
B.L.M. AZ STATE OFFICE

JAN 14 1980

10:00 A.M.
PHOENIX, ARIZONA

4 x 4 Post at the center of the

West end of said claim; thence

300 feet to a 4 x 4 Post,

being at the South West corner of said claim;

thence 1500 feet to a 4 x 4 Post

at the South East corner of said claim; thence

300 feet to the place of beginning.

Dated and posted on the grounds, this 22 day of

November, 1979.

Blanche W. Peterson

RECEIVED
B.L.M. AZ STATE OFFICE

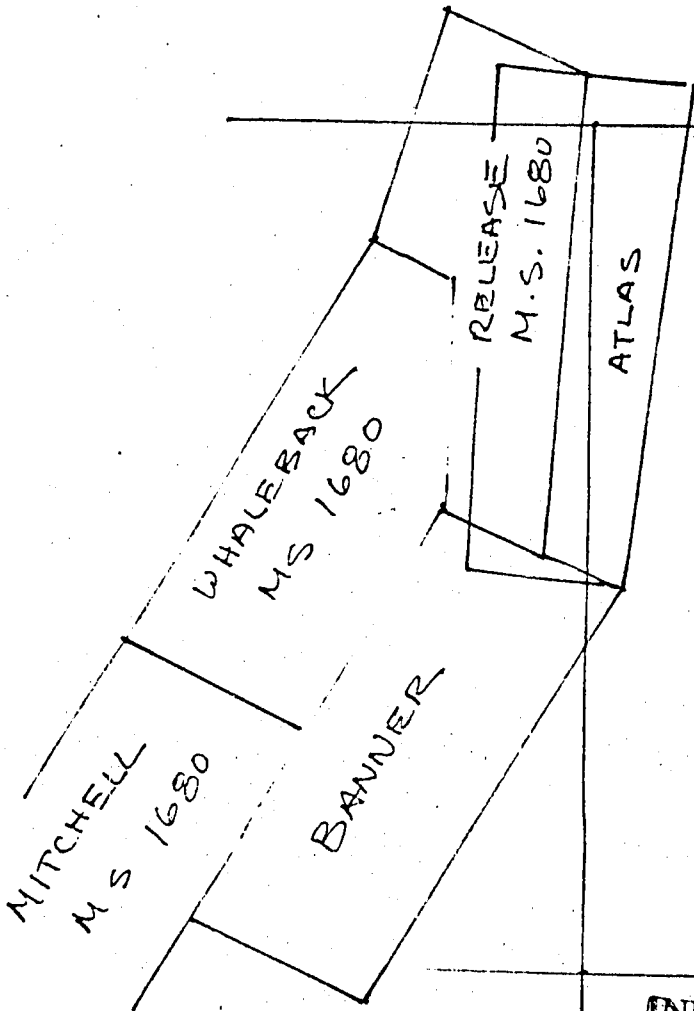
JAN 14 1980

10:00 A.M.
PHOENIX, ARIZONA

J MC

SECTION 20
T19N R20W S40
MOHAVE COUNTY
ARIZONA

SCALE 1" = 600'



S.E. 1/4

MICROFILMED

INDEXED

79-40137

INDEXED MINES

PROOFED

Recorded at Request of Thomas Peterman

in book 591 NOV 23 '79 - 2:40 PM
of Official Records, Page s 732-733

Records of Mohave County, Arizona

By Colleen Lane
Deputy Recorder

Joan McCall

Recorder

BOOK 591 PAGE 733

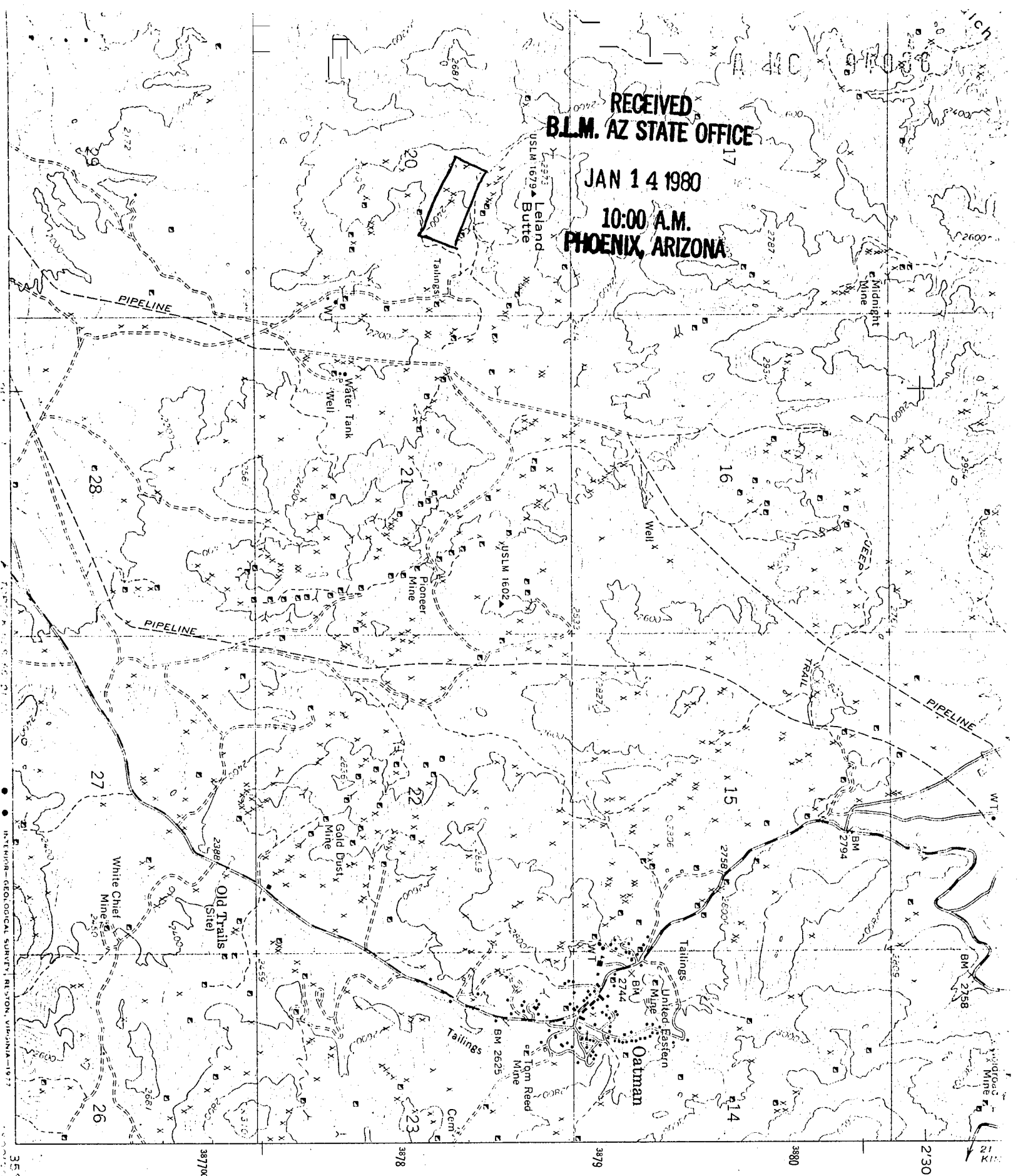


300

RECEIVED
B.L.M. AZ STATE OFFICE

JAN 14 1980

10:00 A.M.
PHOENIX, ARIZONA



BANNER

Name of Claim Ancient Flo
Public Record Mohave County Arizona, Book 591 pp 710,711
Owner Blanche W. Peterson
2012 Los Angeles St. Kingman, AZ 86401
Type Placer
Location Date 23 Nov. 1979
Legal Description This claim lies wholly within the NE $\frac{1}{4}$
Sec 29 T19n R20W Gila And Salt River Base
and Meridian
A copy of the location paper is attached.
Map A sketch map is attached.

RECEIVED
B.L.M. AZ STATE OFFICE

JAN 14 1980


10:00 A.M.
PHOENIX, ARIZONA

RECEIVED
B.L.M. AZ STATE OFFICE

JAN 14 1980

10:00 A.M.
PHOENIX, ARIZONA

<p>NE 1/4 SEC 29 T19N R20W GSRB & M</p>	<p>ANCIENT RLO</p>
---	--------------------



SCALE
1" = 600'

INDEXED MINES

FEE #

79-40126

INDEXED

Ret Thomas J Peters

*9933 Capri Circle
Cypress, CA 90630*

PROOFED

Recorded at the Request of

MICROFILMED

Thomas Peters

on NOV 23 '79 - 2 40 PM

in Book 591 of OFFICIAL RECORDS,

Page(s) 710-711

Records of Mohave County, Arizona.


Joan McCall



Mohave County Recorder

By *Lauren Tave*
Deputy

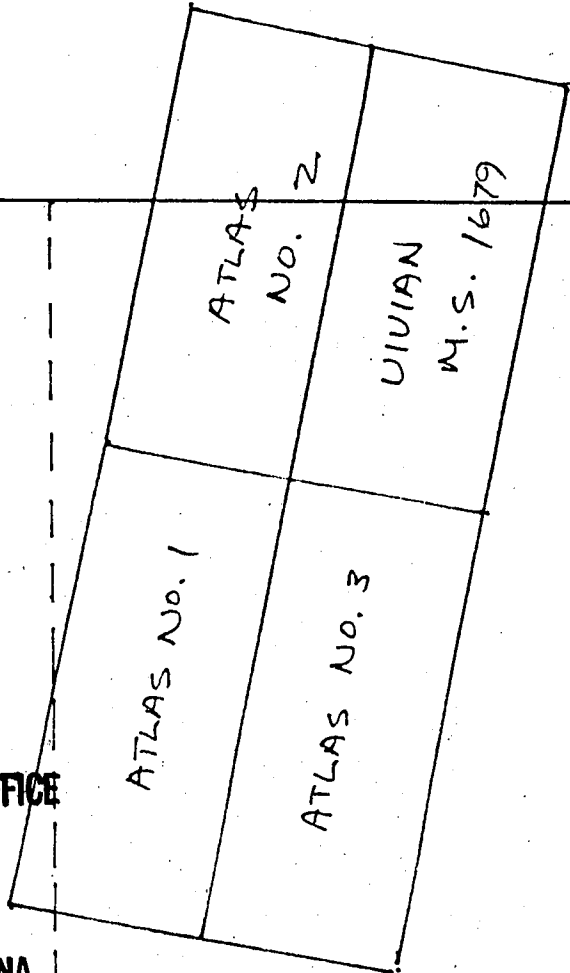
300



SECTION 20E
T19N R20E
MOHAVE COUNTY,
ARIZONA

94032

SCALE 1" = 600'



SE. 1/4

RECEIVED
BLM. AZ STATE OFFICE

JAN 14 1980
10:00 A.M.
PHOENIX, ARIZONA

INDEXED MINES **INDEXED** MICROFILMED
 79-40133
 Recorded at Request of *Thomas Peterson*
 NOV 23 '79 - 2:40 PM
 in book 591 of Official Records, Pages 724-725
 Records of Mohave County, Arizona
 By *Joan McCall* Recorder
 Deputy Recorder



300

JAN 14 1980

Notice of Mining Location

10:00 A.M.

PLACER CLAIM

PHOENIX, ARIZONA

TO ALL WHOM IT MAY CONCERN:

This Placer Mining Claim, the name of which is the ANCIENT FLO

Place Mining Claim, situate on lands belonging to the United State of America, and being a form of valuable mineral deposit other than in veins or lodes of quartz or other rock in place, was entered

upon and located for the purpose of exploration and purchase by _____

BLANCHE W. PETERSON

A CITIZEN OF THE UNITED STATES

(Locator must insert either "a citizen of the United States" or "who has declared his intention to become a citizen of the United States")

the undersigned, on the 23rd day of NOVEMBER, 19 79

I claim 40 acres thereof, and have marked the same on the ground as

follows: Beginning at NORTH EAST CORNER SEC 29 T19N R20W

GILA & SALT RIVER BASE AND MERIDIAN

(If the land be surveyed land, make the starting point a corner of a rectilinear subdivision of such survey)

~~THE~~ I CLAIM THE E 1/2 NE 1/4 NE 1/4 AND THE E 1/2

SE 1/4 NE 1/4 SEC 29 T19N R20W G & SR B & M.

at a 4X4 POST ABOUT 750' NORTH FROM (post, stone or other monument) where this notice is posted;

thence WEST 660' feet to a POST

_____ , thence SOUTH 2640 feet to a

POST _____ , thence WEST 660 feet to a

STONE MONUMENT AT 1/4 Survey Post , thence NORTH 2640

feet to the place of beginning, containing 40 acres, all in SEC 29 T19N R20W

G & SR B & M IN THE SM FRANCISCO

Mining District, in the County of MOHAVE, in the State of Arizona,

about 2 MILES in a NORTHERN direction from

BOUNDARY CORNER AND JUST SOUTH OF THE VIVIAN
MINES

All done under the provisions of Chapter Six of Title XXXII, of the Revised Statutes of the United States [30 U.S.C.A. §21 et. seq.] and the laws of the State of Arizona.

Dated and posted on the ground this 23rd day of NOVEMBER, 19 79

Blanche W. Peterson

NOTE—This form of notice is for use upon surveyed lands, the claim must conform to such survey by rectilinear subdivisions.

STATE OF ARIZONA, } I hereby certify that the within instrument was filed and recorded
County of _____ } ss. _____, 19____, at _____ M.

In Docket No. _____, Page _____, at the request of _____

When recorded mail to:

Witness my hand and official seal.

County Recorder

By _____

Deputy Recorder

Fee No.:

Indexed:

Compared:

Photostated:

Fee: \$ _____

I. R. S.: \$ _____

JAN 14 1980

Notice of Mining Location

10:00 A.M.

PLACER CLAIM

PHOENIX, ARIZONA

TO ALL WHOM IT MAY CONCERN:

This Placer Mining Claim, the name of which is the Deep Channel #1

Place Mining Claim, situate on lands belonging to the United State of America, and being a form of valuable mineral deposit other than in veins or lodes of quartz or other rock in place, was entered

upon and located for the purpose of exploration and purchase by _____

Blanche W. Peterson

a citizen of the United States

(Locator must insert either "a citizen of the United States" or "who has declared his intention to become a citizen of the United States")
the undersigned, on the 23 day of November, 19 79

I claim 40 acres thereof, and have marked the same on the ground as

follows: Beginning at A post 330 feet east of 1/4 sec. survey post between sec. 20 + 21 T 19N R 20W

(If the land be surveyed land, make the starting point a corner of a rectilinear subdivision of such survey)
I claim the E 1/2 W 1/2 SW 1/4 NW 1/4, W 1/2 E 1/2 SW 1/4 NW 1/4, E 1/2 W 1/2 NW 1/4 SW 1/4, W 1/2 E 1/2 NW 1/4 SW 1/4 except that acreage owned or covered by the Vivian or Water Patented mining claims.

at a Post (post, stone or other monument) where this notice is posted;

thence North 1320 feet to a Post, Thence East 660 foot

to a Post, thence South 2640 feet to a

Post, thence West 660 feet to a

Post, thence North 1320

feet to the place of beginning, containing 40 acres, all in Sec 21, T 19N

R 20W, G+SRB+M in the San Francisco

Mining District, in the County of Mohave, in the State of Arizona,

about 2 1/2 miles in a Northern direction from

Boundry cone

All done under the provisions of Chapter Six of Title XXXII, of the Revised Statutes of the United States [30 U.S.C.A. §21 et. seq.] and the laws of the State of Arizona.

Dated and posted on the ground this 23 day of November, 19 79

Blanche W. Peterson

NOTE—This form of notice is for use upon surveyed lands, the claim must conform to such survey by rectilinear subdivisions.

STATE OF ARIZONA, } I hereby certify that the within instrument was filed and recorded
County of _____ } ss. _____, 19____, at _____ M.

Fee No.:

In Docket No. _____, Page _____, at the request of _____

Indexed:

When recorded mail to:

Witness my hand and official seal.

Compared:

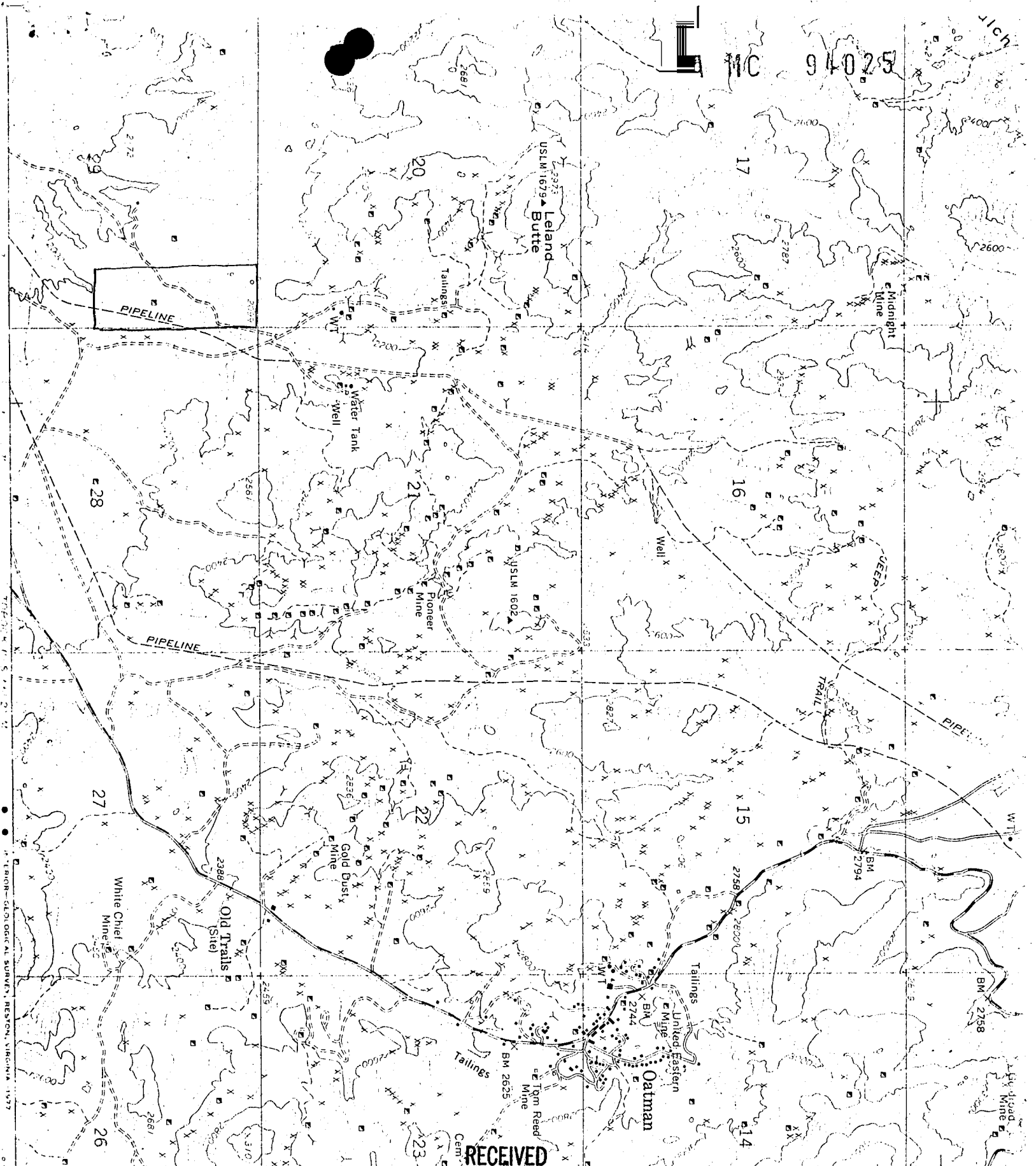
Photostated:

County Recorder

Fee: \$ _____

By _____ Deputy Recorder

I. R. S.: \$ _____



MC 94025

RECEIVED
B.L.M. AZ STATE OFFICE

JAN 14 1980

10:00 A.M.
PHOENIX, ARIZONA

ANCIENT FLO

35° 00'

38° 7' 00" N.

3880

2300'

JAN 14 1980

10:00 A.M.
PHOENIX, ARIZONA

Name	Deep Channel #1
Public Record	Mohave County Arizona, Book 591 pp714,715
Type	Placer
Owner	Blanche W. Peterson 2012 Los Angeles St. Kingman, AZ 86401
Legal Description	This claim within the NW $\frac{1}{4}$ and the SW $\frac{1}{4}$ of sec 21 T19N R20W Gila and Salt River Base and Meridian. A copy of the location Notice is attached.
Map	A sketch map is attached.
Date of Location	Nov 23, 1979

NW 1/4

RECEIVED
B.L.M. AZ STATE OFFICE

JAN 14 1980

10:00 A.M.
PHOENIX, ARIZONA

CHANNEL
#1

DEEP

SW 1/4

SEC 21
T 19 N
R 20 W
GSRB #4



SCALE

1" = 600'

PROOFED
79-40128

INDEXED MINES
INDEXED

MICROFILMED

FEE NO.

RECORDED AT REQUEST OF

Thomas Peterson

DATE

NOV 23 '79 - 2 49 PM

IN BOOK

591

of OFFICIAL RECORDS

PAGE (S)

714-715


RECORDS OF MOHAVE COUNTY, ARIZONA.

RETURN:

BOOK 591 PAGE 715

JOAN McCALL, RECORDER

by *Antonio M. Mascarella*
\$ 300

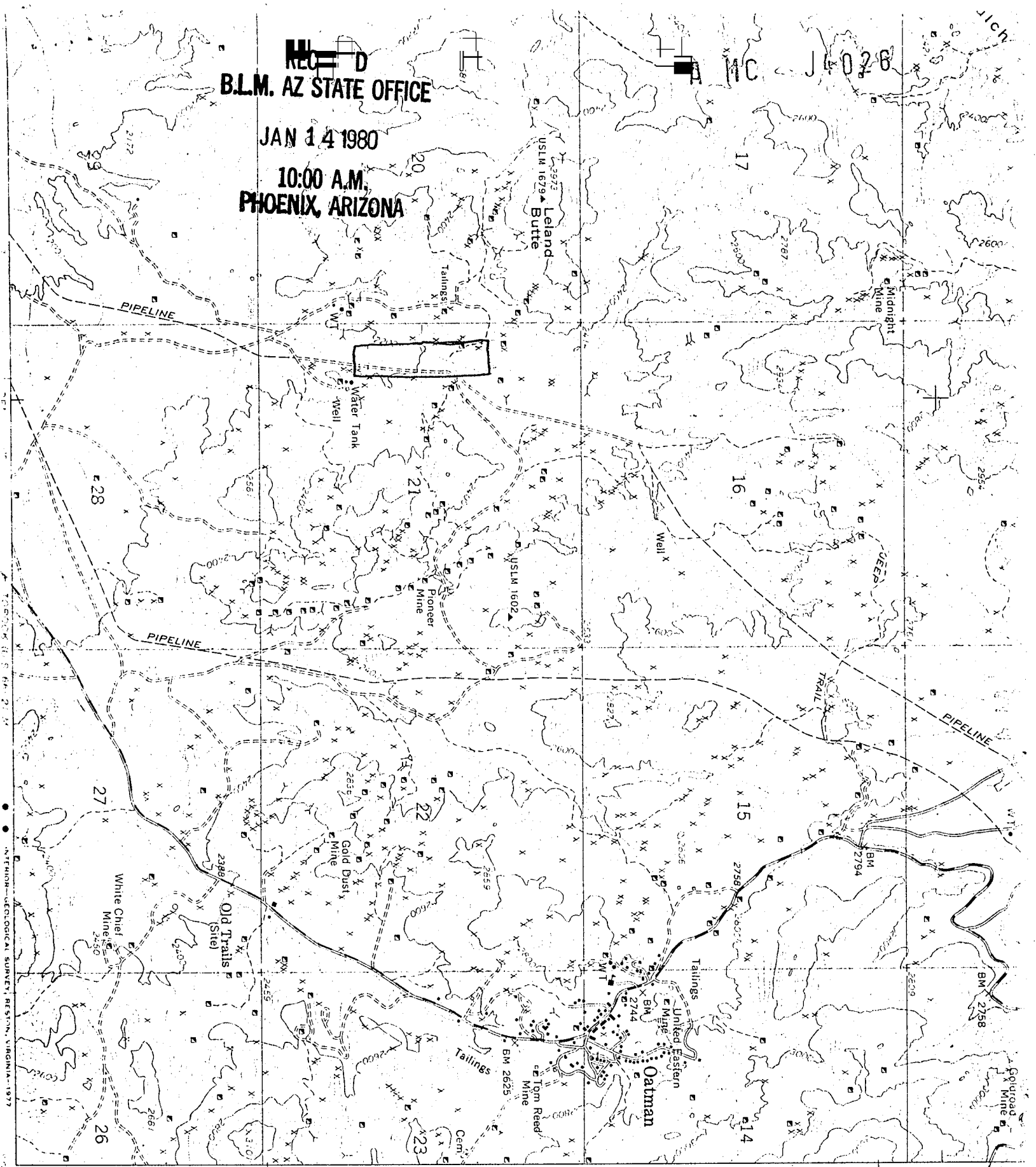


REC D
B.L.M. AZ STATE OFFICE

JAN 14 1980

10:00 A.M.
PHOENIX, ARIZONA

MC J4028



DEEP CHANNEL #1

Name Deep Channel #2

Public Record q Mohave County Arizona, Book 591, pp 716,717

Owner Blanche W. Peterson
2012 Los Angeles St.
Kingman, AZ 86401

Type Placer

Location Date 23 Nov 1979

Legal Description This claim lies partly within the NW $\frac{1}{4}$
of Sec 28 and partly within the SW $\frac{1}{4}$ sec
21 T19N R20W Gila and Salt River Base and
Meridian, Arizona.

A copy of the location paper is attached.

Map A sketch map is attached.

**RECEIVED
B.L.M. AZ STATE OFFICE**

JAN 14 1980

**10:00 A.M.
PHOENIX, ARIZONA**

Notice of Mining Location
PLACER CLAIM

JAN 14 1980

10:00 A.M.
PHOENIX, ARIZONA

TO ALL WHOM IT MAY CONCERN:

This Placer Mining Claim, the name of which is the Deep Channel #2

Place Mining Claim, situate on lands belonging to the United State of America, and being a form of valuable mineral deposit other than in veins or lodes of quartz or other rock in place, was entered

upon and located for the purpose of exploration and purchase by

Blanche W. Peterson, a citizen of the United States

(Locator must insert either "a citizen of the United States" or "who has declared his intention to become a citizen of the United States")

the undersigned, on the 23 day of November, 1979

1 claim 40 acres thereof, and have marked the same on the ground as

follows: Beginning at the southwest corner sec 21 T19N R20W

GSRM

(If the land be surveyed land, make the starting point a corner of a rectilinear subdivision of such survey)

1 claim the W 1/2 SW 1/4 SW 1/4 sec 21 T19N R20W

except that part that lies within the boundaries of Vivian

mine. I also claim the W 1/2 NW 1/4 NW 1/4 sec 28 T19N

R20W GSRM

at the SW corner sec 21 T19N R20W about 250 NW from (post, stone or other monument) where this notice is posted;

thence north 1320 feet to a post, thence east

660 feet to a post, thence south 2640 feet to a

post, thence west 660 feet to a

post, thence north 1320

feet to the place of beginning, containing 40 acres, all in San Francisco

Mining District, in the County of Mohave, in the State of Arizona,

about 2 miles in a northern direction from

Boundary Cone

All done under the provisions of Chapter Six of Title XXXII, of the Revised Statutes of the United States [30 U.S.C.A. §21 et. seq.] and the laws of the State of Arizona.

Dated and posted on the ground this 23 day of November, 1979

Blanche W. Peterson

NOTE—This form of notice is for use upon surveyed lands, the claim must conform to such survey by rectilinear subdivisions.

STATE OF ARIZONA, } I hereby certify that the within instrument was filed and recorded
County of _____ } ss. _____, 19____, at _____ M.

In Docket No. _____, Page _____, at the request of _____

When recorded mail to:

Witness my hand and official seal.

County Recorder

By _____ Deputy Recorder

Fee No.:

Indexed:

Compared:

Photostated:

Fee: \$ _____

I. R. S.: \$ _____

RECEIVED
B.L.M. AZ STATE OFFICE

JAN 14 1980

10:00 A.M.
PHOENIX, ARIZONA

SW 1/4
SECTION 21

CHANNEL
#2

LEEP

NW 1/4
SECTION 28

T19N
R20W
MOHAVE CO.
ARIZONA



SCALE
1" = 600'

PROOFED

INDEXED

INDEXED

MICROFILMED

FEE NO. 79-49129

RECORDED AT REQUEST OF

Thomas Peterson

DATE NOV 23 '79 - 2:40 PM

IN BOOK 591

of OFFICIAL RECORDS

PAGE (S) 716-717

RECORDS OF MOHAVE COUNTY, ARIZONA.



RETURN:

JOAN McCALL, RECORDER

by *Dee Furchibare*
\$ 300

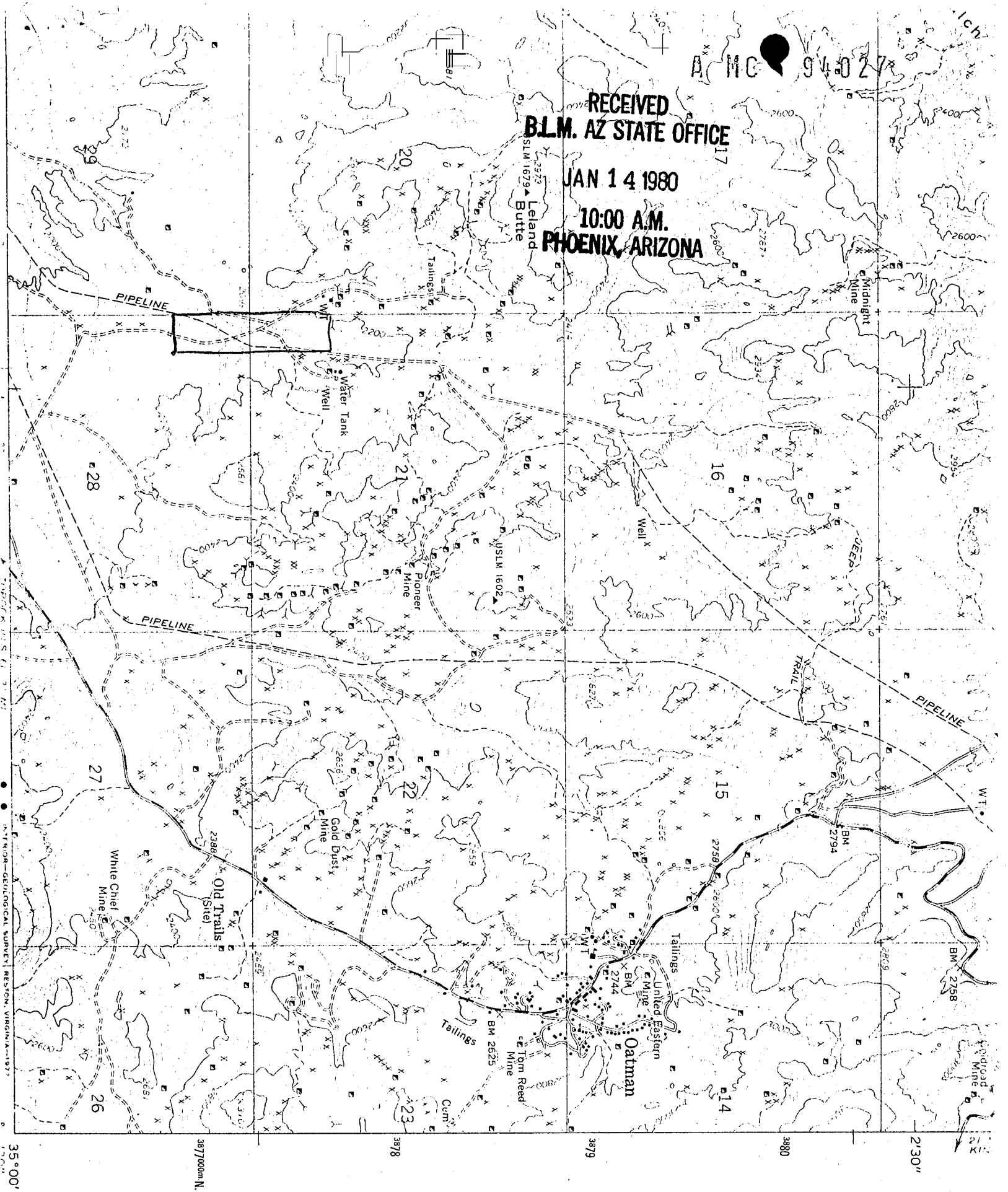
BOOK 591 PAGE 717

A MC 94027

RECEIVED
B.L.M. AZ STATE OFFICE

JAN 14 1980

10:00 A.M.
PHOENIX, ARIZONA



DEEP CHANNEL #2

Name of Claim Indian Summer
Public Record Mohave County Arizona, Book 591 pp 712,713.
Owner Blanche W. Peterson
2012 Los Angeles St.
Kingman, AZ 86401
Location Date 23 Nov 1979
Legal Description This claim lies wholly within the NE $\frac{1}{4}$
Sec 29 T19N R20W Gila and Salt River Base
and Meridian.
A copy of the location paper is attached.
Map A sketch map is attached.
Type Placer

RECEIVED
B.L.M. AZ STATE OFFICE

JAN 14 1980

10:00 A.M.
PHOENIX, ARIZONA

JAN 14 1980

10:00 A.M. Notice of Mining Location
PHOENIX, ARIZONA PLACER CLAIM

TO ALL WHOM IT MAY CONCERN:

This Placer Mining Claim, the name of which is the Indian Summer

Place Mining Claim, situate on lands belonging to the United State of America, and being a form of valuable mineral deposit other than in veins or lodes of quartz or other rock in place, was entered

upon and located for the purpose of exploration and purchase by _____

Blanche W. Peterson, a citizen of the United States

(Locator must insert either "a citizen of the United States" or "who has declared his intention to become a citizen of the United States")
the undersigned, on the 23 day of November, 1979

1 claim 20 acres thereof, and have marked the same on the ground as

follows: Beginning at the NE corner 200 feet in a northern direction

from where this notice is posted, thence west 660 ft to

(If the land be surveyed land, make the starting point a corner of a rectilinear subdivision of such survey)

a 4 x 4 post at the NW corner thence 1320 ft south to a

4 x 4 post at the SW corner thence 660 ft east to a 4 x 4

post at the SE corner thence 1320 ft north to the place of

beginning. This is the W 1/2 SE 1/4 NE 1/4 Sec 29 T19N R20W

at a _____ (post, stone or other monument) where this notice is posted;

thence _____ feet to a _____

_____, thence _____ feet to a _____

_____, thence _____ feet to a _____

_____, thence _____

feet to the place of beginning, containing 20 acres, all in San Francisco

Mining District, in the County of Mohave, in the State of Arizona,

about 2/3 mile in a southerly direction from

Vivian mine

All done under the provisions of Chapter Six of Title XXXII, of the Revised Statutes of the United States [30 U.S.C.A. §21 et. seq.] and the laws of the State of Arizona.

Dated and posted on the ground this 23 day of November, 1979

Blanche W. Peterson

NOTE—This form of notice is for use upon surveyed lands, the claim must conform to such survey by rectilinear subdivisions.

STATE OF ARIZONA, } I hereby certify that the within instrument was filed and recorded
County of _____ } ss. _____, 19____, at _____ M.

In Docket No. _____, Page _____, at the request of _____

When recorded mail to: _____

Witness my hand and official seal.

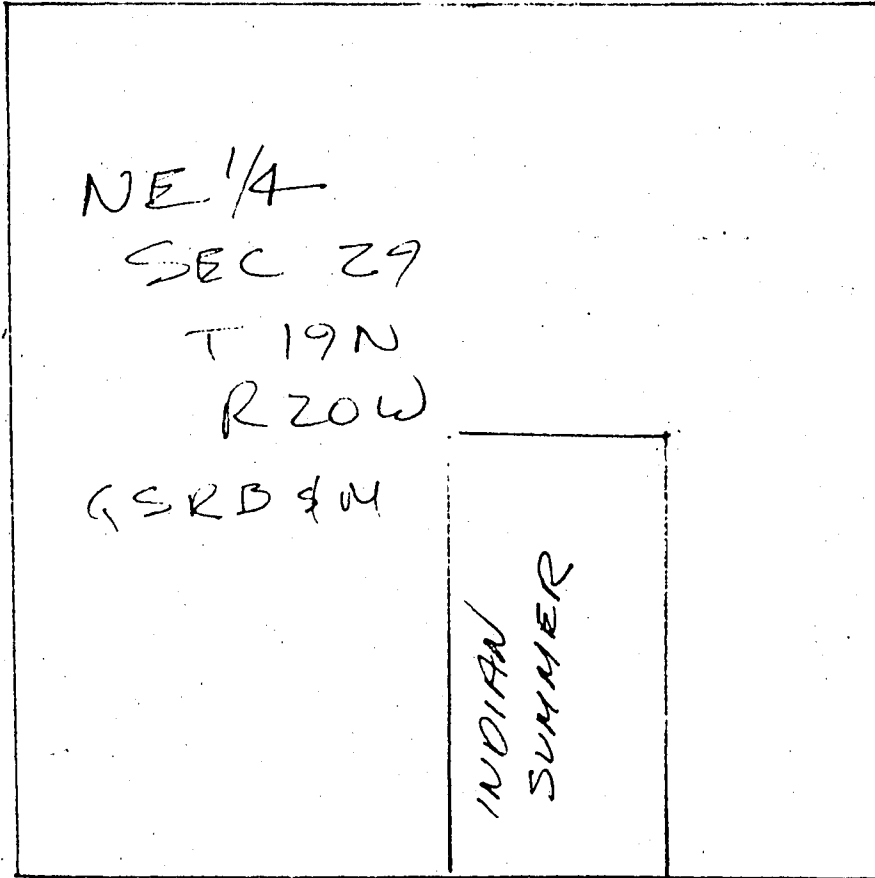
County Recorder
By _____
Deputy Recorder

Fee No.: _____
Indexed: _____
Compared: _____
Photostated: _____
Fee: \$ _____
I. R. S.: \$ _____

RECEIVED
B.L.M. AZ STATE OFFICE

MC J4028

JAN 14 1980
10:00 A.M.
PHOENIX, ARIZONA



INDEXED TITLES

FEE # 79-40127 INDEXED PROOFED

SCALE
1" = 600'

Recorded at the Request of
Thomas Peterson
on NOV 23 '79 - 2 40 PM
In Book 591 of OFFICIAL RECORDS,
Page(s) 712-713
MoHAVE County, Arizona.

MICROFILMED



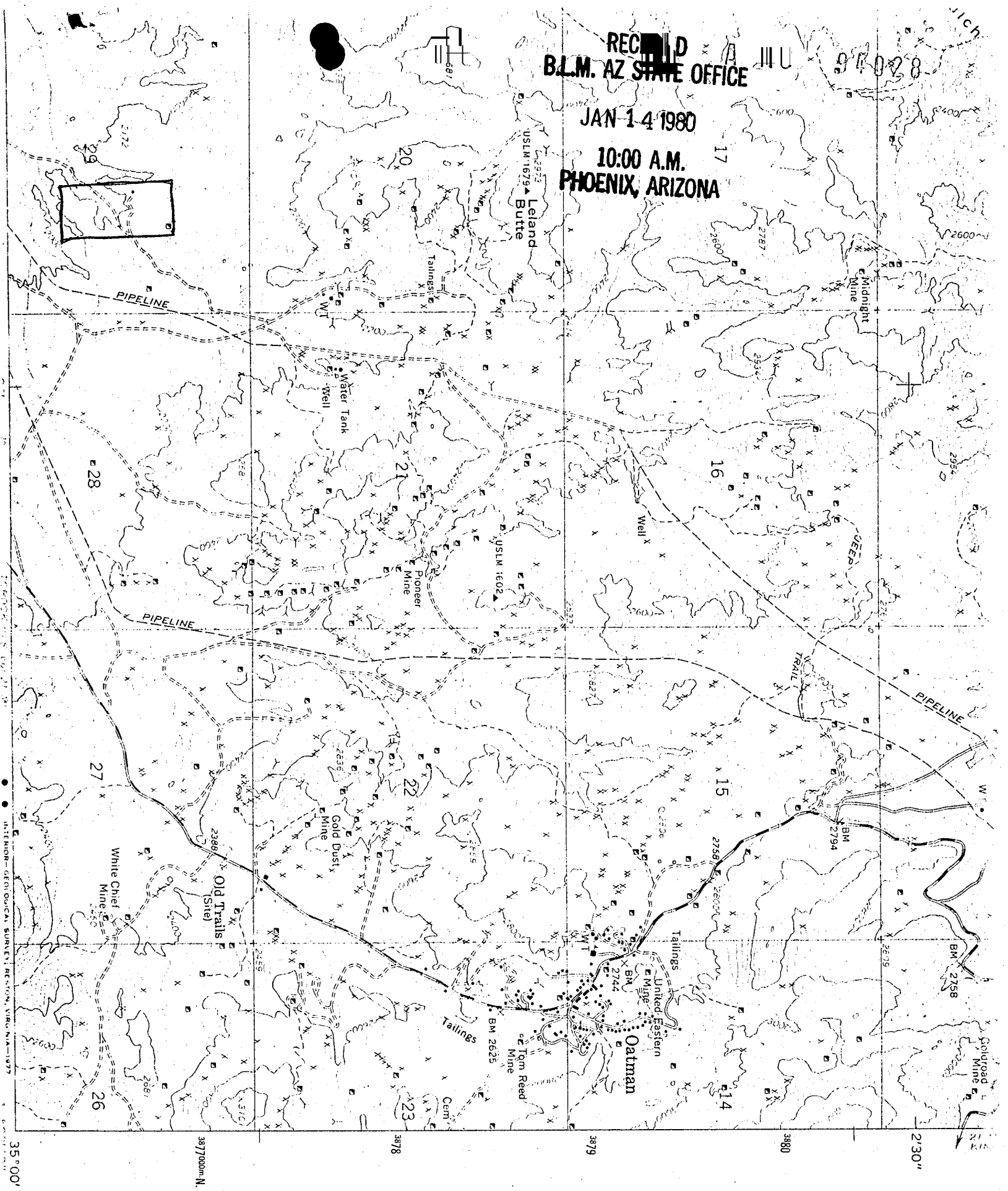
By Joan McCall
MoHAVE County Recorder
By [Signature]
Deputy
310

BOOK 591 PAGE 713

RECORDED
B.L.M. AZ STATE OFFICE

JAN 14 1980

10:00 A.M.
PHOENIX, ARIZONA



INDIAN SUMMER

RECEIVED

MC 94029

Name of Claim Atlas

Public Record Mohave County Arizona, Book 591, pp 718,719

Owner Blanche W. Peterson
2012 Los Angeles St.
Kingman, AZ 86401

Date Of Location 23 November 1979

Type Lode

Legal Description This claim partly within: SE $\frac{1}{4}$ and NE $\frac{1}{4}$
Section 20 T19N R20W, Gila and Salt
River Base and Meridian, Arizona

A copy of the location paper is
attached.

Map A sketch map is attached.

RECEIVED
BLM. AZ STATE OFFICE

JAN 14 1980
10:00 A.M.
PHOENIX, ARIZONA

Notice of Mining Location

LODE CLAIM

TO ALL WHOM IT MAY CONCERN:

This Mining Claim, the name of which is the Atlas Mining Claim, situate on lands belonging to the United States of America and in which there are valuable mineral deposits, was entered upon and located for the purpose of exploration and purchase by

Blanche W. Peterson, a citizen of the United States

Locator must either insert "a citizen of the United States," or "who has declared his intention to become a citizen of the United States")

the undersigned, on the 23 day of November, 1979

The length of this claim is 1500 feet and 1 claim 175 feet in a westerly direction and 1325 feet in a easterly direction from the center of the discovery shaft, at which this notice is posted, lengthwise of the claim, together with 300 feet in width of the surface grounds

on each side of the center of said claim. The general course of the lode deposit and premises is from the easterly to the westerly

The claim is situated and located in the San Francisco Mining District in Mohave County, in the State of Arizona about 600 feet in a northerly direction from Vivian patented mine claim.

The surface boundaries of the claim are marked upon the ground as follows: Beginning at Discovery Monument

at a point in a westerly direction 175 feet from the discovery shaft (at which this notice is posted), being in the center of the west end line of said claim, thence 300 feet to a 4x4 post, being the north west corner of said claim; thence 1500 feet to a 4x4 post, being at the north east corner of said claim; thence 300 feet to a 4x4 post at the center of the east end of said claim; thence 300 feet to a 4x4 post, being at the southeast corner of said claim; thence 1500 feet to a 4x4 post at the southwest corner of said claim; thence 300 feet to the place of beginning.

RECEIVED
B.L.M. AZ STATE OFFICE

JAN 14 1980
10:00 AM.
DIAGONIX ARIZONA

Dated and posted on the grounds, this 23 day of November, 1979.

Blanche W. Peterson

MC

94029

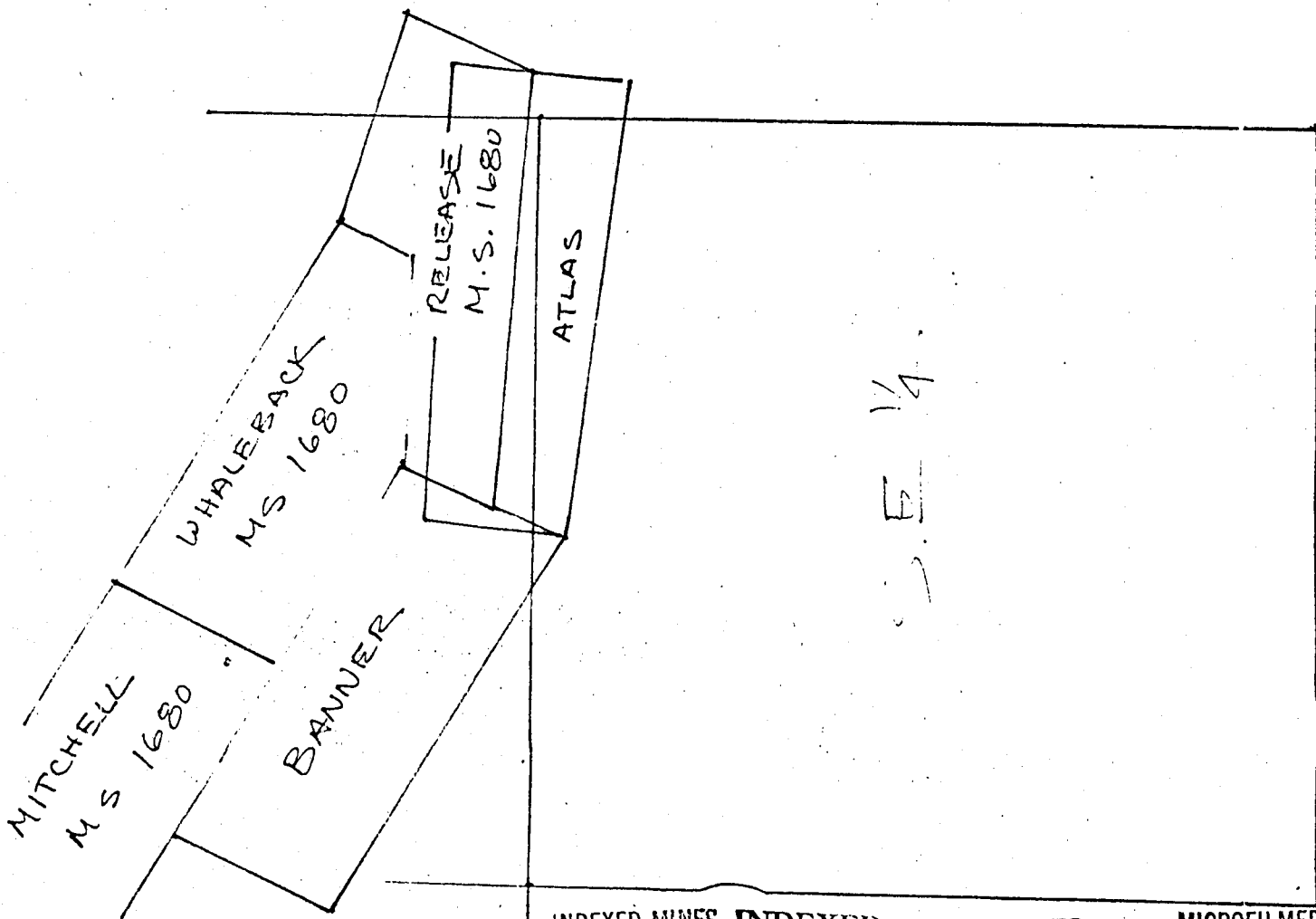

SECTION 20

T19N R20W

MOHAVE COUNTY

ARIZONA

SCALE 1" = 600'



RECEIVED
BLM. AZ STATE OFFICE

JAN 14 1980

10:00 A.M.
PHOENIX, ARIZONA

INDEXED MINES INDEXED

79-40130

PROOFED

MICROFILMED

Recorded at Request of *Thomas Peterson*

NOV 23 '79 - 2:40 PM

in book 591 of Official Records, Page s 718-719

Records of Mohave County, Arizona

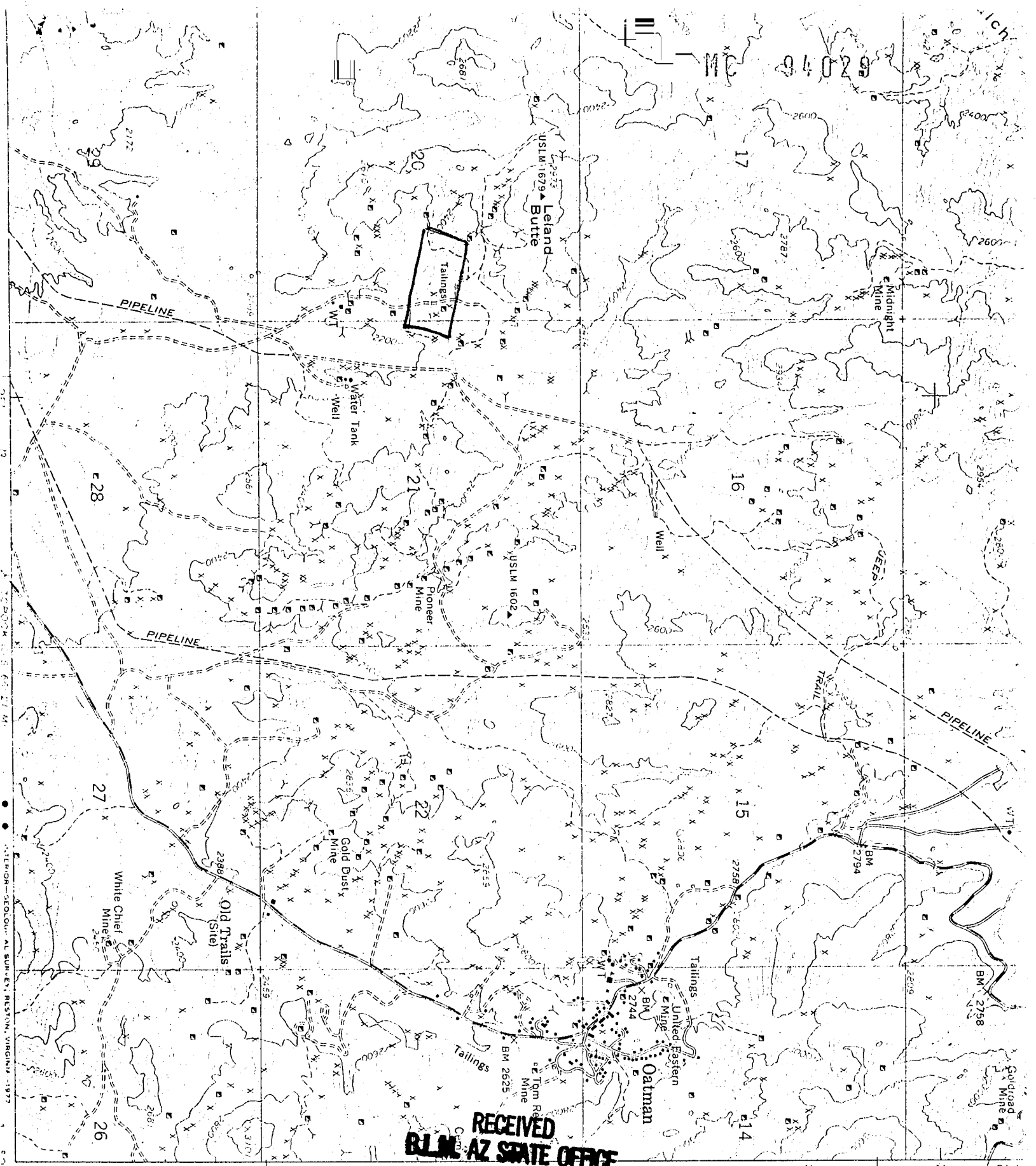
By *LeAnn... [Signature]*
Deputy Recorder

Joan McCall

Recorder



BOOK 591 P. 719



84029

Tailings

Leland Butte
USLM 1679

Midnight Mine

PIPELINE

Water Tank

21

Pioneer Mine

USLM 1602

Well

16

PIPELINE

27

22

Gold Dusty Mine

15

White Chief Mine

Old Trails (Site)

BM 2794

Tailings

United Eastern Mine

Oatman

Tailings

Tom Reed Mine

BM 2625

14

3878

3879

3880

2300"

RECEIVED
BLM AZ STATE OFFICE

JAN 14 1987

ATLAS

10:00 A.M.
PHOENIX, ARIZONA

3877000m N.

35°00'

Name of Claim Arizona-Vivian

Public Record Mohave County Arizona Book 591, pp. 726,727

Owner Blanche W. Peterson
2012 Los Angeles St.
Kingman, AZ 86401

Location Date Nov 22 1979

Type Lode

Legal Description This claim lies partly within SE $\frac{1}{4}$ Section 20
and partly within SW $\frac{1}{4}$ Sec 21 T19N R20 W, Gila
and Salt River BAsE and Meridian, Arizona.
A copy of the location paper is attached.

Map A sketch map is attached.

**RECEIVED
B.L.M. AZ STATE OFFICE**

JAN 14 1980

**10:00 A.M.
PHOENIX, ARIZONA**

Notice of Mining Location

LODE CLAIM

TO ALL WHOM IT MAY CONCERN:

This Mining Claim, the name of which is the ARIZONA-VIVIAN

Mining Claim, situate on lands belonging to the United States of America and in which there are valuable mineral deposits, was entered upon and located for the purpose of exploration and purchase by

Blanche W. Peterson, a citizen of the United States

Locator must either insert "a citizen of the United States," or "who has declared his intention to become a citizen of the United States")

the undersigned, on the 22 day of November, 19 79

The length of this claim is 1500 feet

and 1 claim 50 feet

in a N. westerly direction and

1450 feet in a S. easterly direction

from the center of the discovery shaft, at which this notice is posted, lengthwise of the claim, together with

300 feet in width of the surface grounds

on each side of the center of said claim. The general course of the lode deposit and premises is from the

southeast to the northwest

The claim is situated and located in the San Francisco Mining District

in Mohave County, in the State of Arizona about 3 miles

in a westerly direction from Catman, and joins the

old Vivian patented mining claim on the south side

The surface boundaries of the claim are marked upon the ground as follows: Beginning at a post

at a point in a so. easterly direction 1450 feet from

the discovery shaft (at which this notice is posted), being in the center of the so. easterly

end line of said claim, thence 300 feet to a post, being the

so. east corner of said claim; thence 1500 feet to a post,

being at the so. west corner of said claim; thence 300 feet to a

post at the center of the

so. west end of said claim; thence

300 feet to a post,

being at the north west corner of said claim;

thence 1500 feet to a post

at the north east corner of said claim; thence

300 feet to the place of beginning.

Dated and posted on the grounds, this 22 day of November, 19 79

Blanche W. Peterson

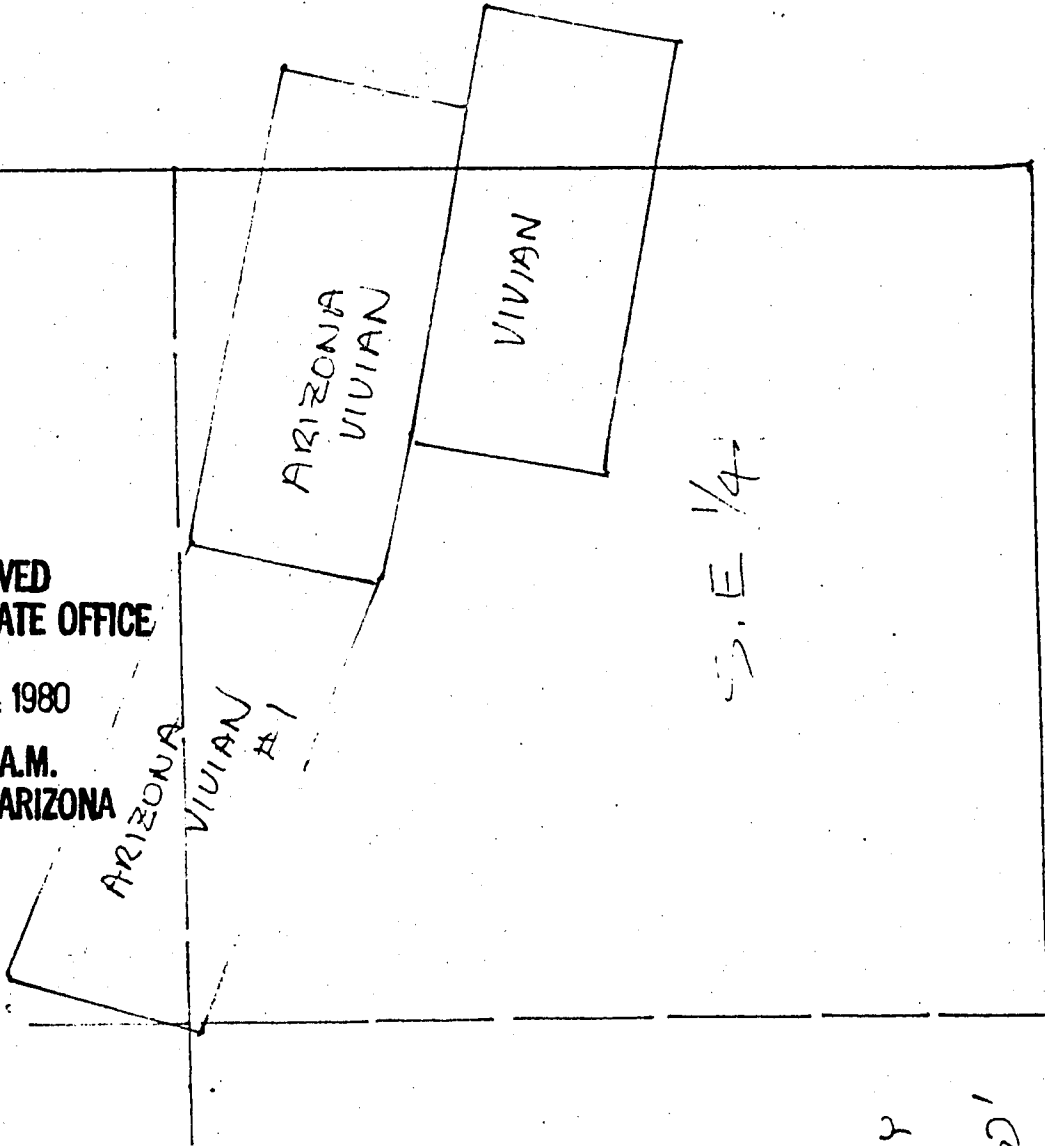
RECEIVED
BLM. AZ STATE OFFICE

JAN 14 1980
10:00 A.M.
PHOENIX, ARIZONA

RECEIVED
B.L.M. AZ STATE OFFICE

JAN 14 1980

10:00 A.M.
PHOENIX, ARIZONA



S.E. 1/4

SECTION 20
T 19N R 20W
MOHAVE COUNTY
ARIZONA
S.C. ALFZ 1" = 600'

MICROFILMED

INDEXED
79-40134

INDEXED MINES
PROOFED

Recorded at Request of Thomas Peterson

NOV 23 '79 - 2:40 PM

in book 591 of Official Records, Page 726-727

Records of Mohave County, Arizona

By Lauren Stoupe
Deputy Recorder

Joan McCall
Recorder

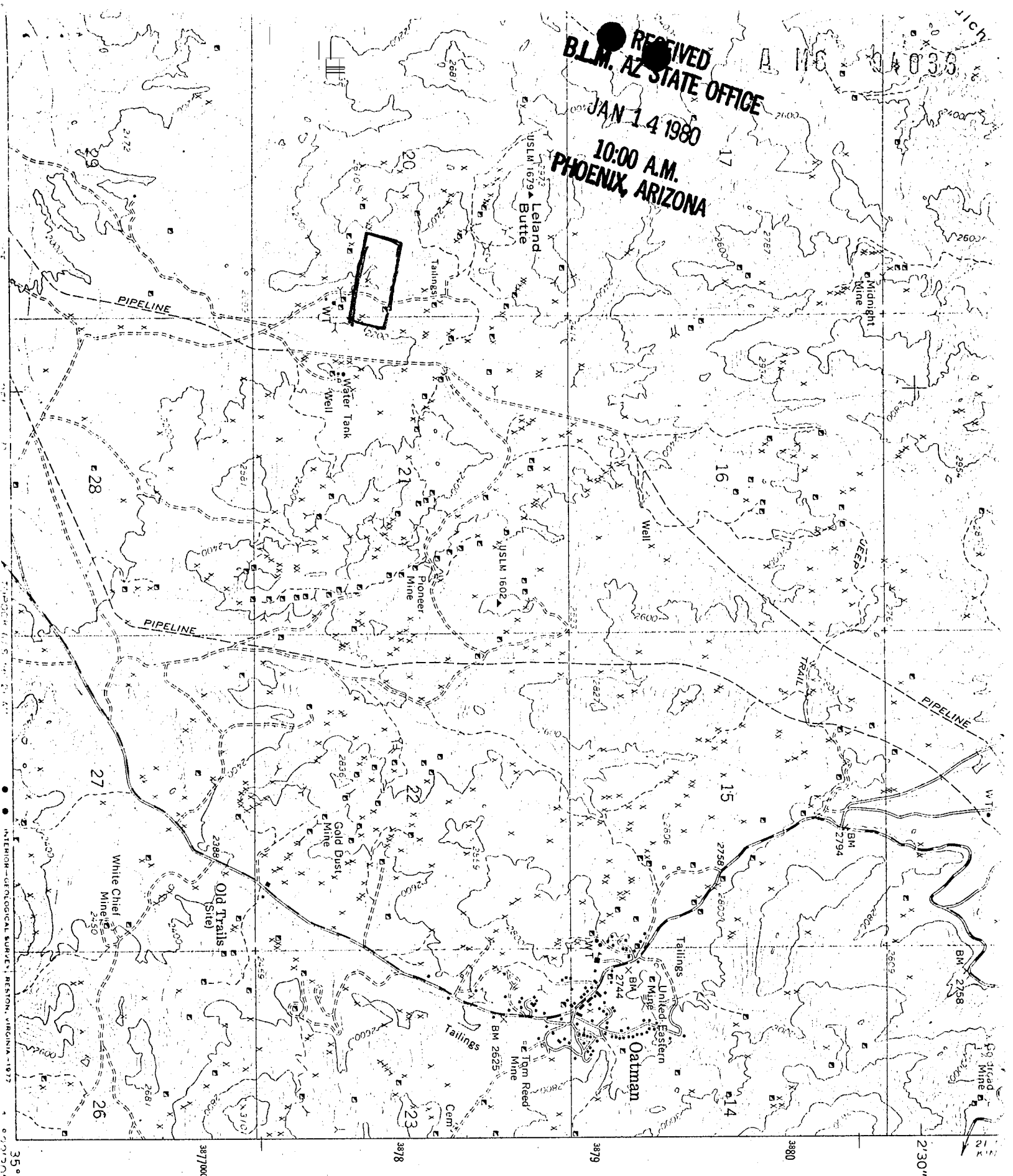


BOOK 591 PAGE 727

RECEIVED
BLM. AZ STATE OFFICE

JAN 14 1980

10:00 A.M.
PHOENIX, ARIZONA



ARIZONA VIVIAN

RECEIVED
B.L.M. AZ STATE OFFICE

JAN 14 1980

10:00 A.M.
PHOENIX, ARIZONA

Name of Claim Arizona-Vivian #1

Public Record Mohave County Arizona, Book 591 pp 728,729

Owner Blanche W. Peterson
2012 Los Angeles St.
Kingman, AZ 86401

Type Lode

Location Date 23 November 1979

Legal Description This claim is partly within SE $\frac{1}{4}$ Sec 20 and partly within the NE $\frac{1}{4}$ Sec 20 T19N R20W, Gila and Salt River Base and Meridian, Arizona

A copy of the location paper is attached.

Map A sketch map is attached.

Notice of Mining Location

A MC

94034

LODE CLAIM

TO ALL WHOM IT MAY CONCERN:

This Mining Claim, the name of which is the ARIZONA-VIVIAN #1

Mining Claim, situate on lands belonging to the United States of America and in which there are valuable mineral deposits, was entered upon and located for the purpose of exploration and purchase by

BLANCHE W. PETERSON

A CITIZEN OF THE UNITED STATES

Locator must either insert "a citizen of the United States," or "who has declared his intention to become a citizen of the United States")

the undersigned, on the 23rd day of NOVEMBER, 19 79

The length of this claim is 1500 feet

and I claim 1450 feet

in a NORTH WESTERLY direction and

50 feet in a SOUTH EASTERLY direction

from the center of the discovery shaft, at which this notice is posted, lengthwise of the claim, together with

300 feet in width of the surface grounds

on each side of the center of said claim. The general course of the lode deposit and premises is from the

NORTH WEST to the SOUTH EAST

The claim is situated and located in the SAN FRANCISCO Mining District

in MOHAVE County, in the State of Arizona about 3 MILES

in a WESTERLY direction from OATMAN, ARIZONA

AND JOINS ARIZONA-VIVIAN AND ABOUT 400 FEET

FROM DISCOVERY CUT TO NORTH WEST CORNER OF THE VIVIAN

PATENTED MINING CLAIM

The surface boundaries of the claim are marked upon the ground as follows: Beginning at

A 4x4 POST

at a point in a NORTH WESTERLY direction 1450 feet from

the discovery shaft (at which this notice is posted), being in the center of the NORTH WEST

end line of said claim, thence 300 feet to a 4x4 POST, being the

SOUTH WEST corner of said claim; thence 1500 feet to a 4x4 POST,

being at the SOUTH corner of said claim; thence 300 feet to a

**RECEIVED
B.L.M. AZ STATE OFFICE**

4x4 POST at the center of the

SOUTH EAST end of said claim; thence

300 feet to a 4x4 POST,

being at the NORTH EAST corner of said claim;

thence 1500 feet to a 4x4 POST

at the NORTH WEST corner of said claim; thence

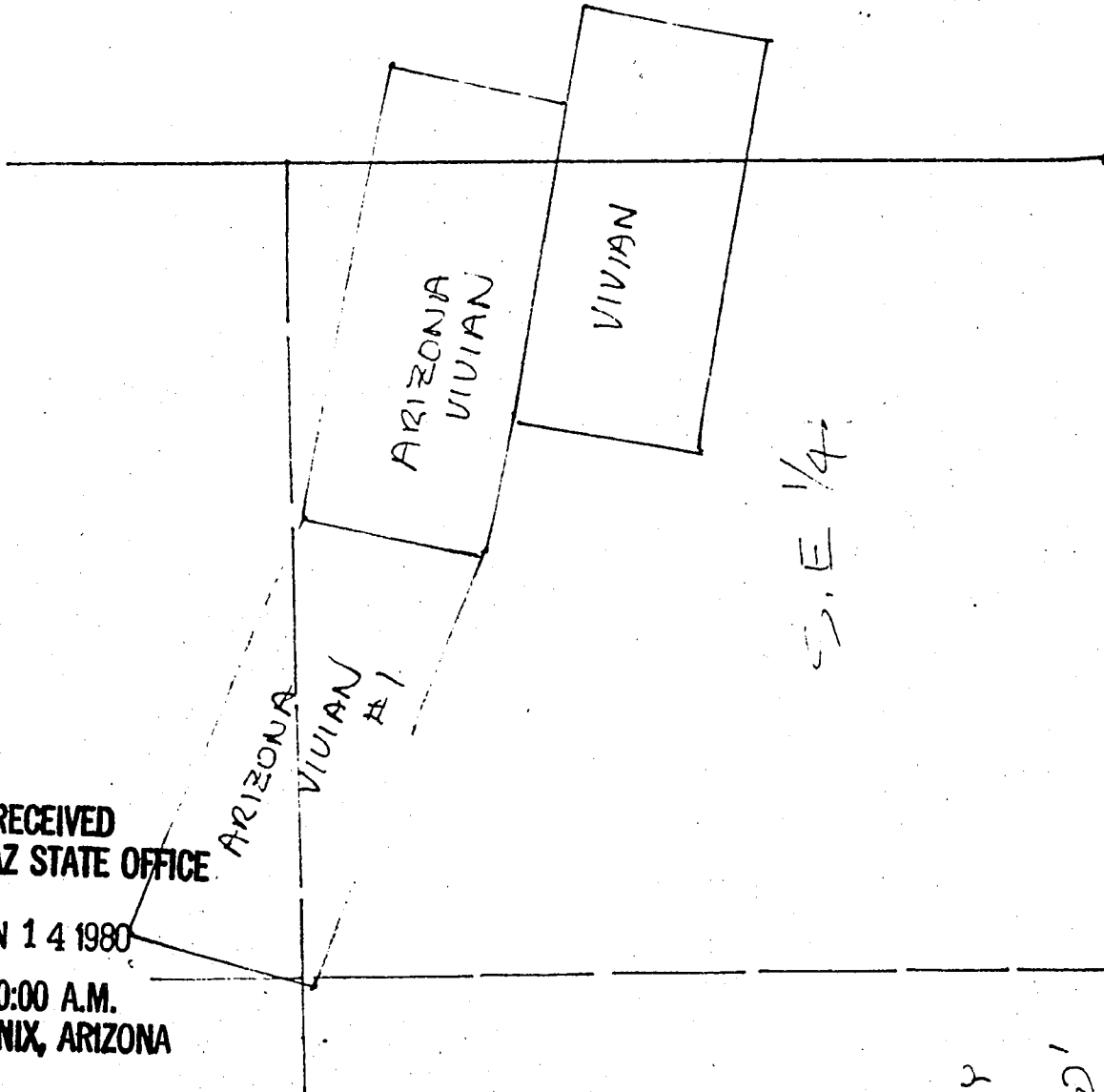
300 feet to the place of beginning.

Dated and posted on the grounds, this 23rd day of

November, 19 79.

Blanche W. Peterson

JAN 14 1980
10:00 A.M.
PHOENIX, ARIZONA



RECEIVED
B.L.M. AZ STATE OFFICE

JAN 14 1980

10:00 A.M.
PHOENIX, ARIZONA

INDEXED MINES

MICROFILMED

INDEXED
79-40135

PROOFED

Recorded at Request of Thomas Peterson

NOV 23 '79 - 2:40 PM

in book 591 of Official Records, Page s 728-729

Records of Mohave County, Arizona

Joan McCall

By Clara... ..
Deputy Recorder

Recorder



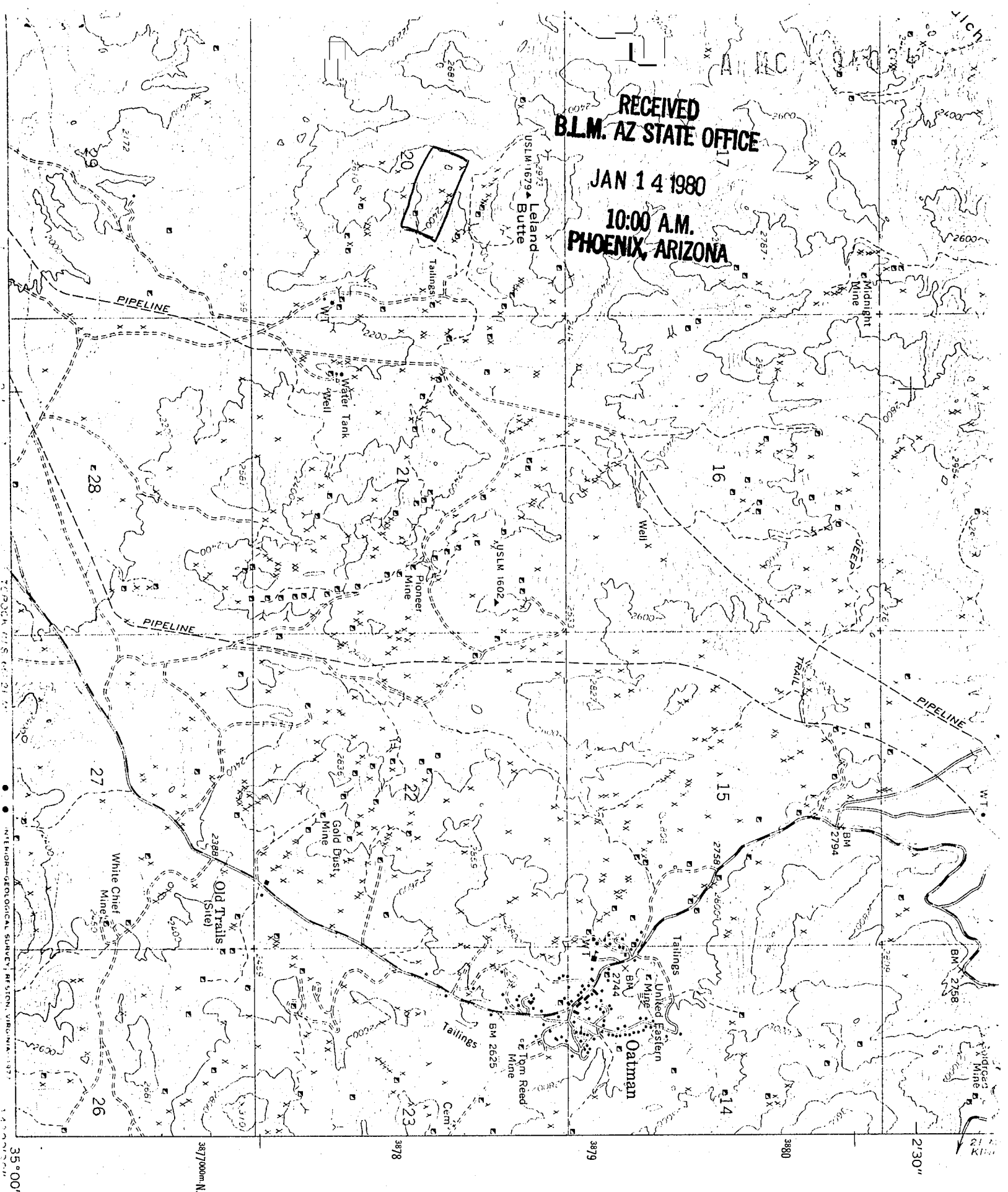
300

SECTION 20
T 19N R 20W
MOHAVE COUNTY
ARIZONA
S.C. ALF. 1" = 600'

RECEIVED
B.L.M. AZ STATE OFFICE

JAN 14 1980

10:00 A.M.
PHOENIX, ARIZONA



ARIZONA VIVIAN #1

Name of Claim Arizona-Vivain #2
Public Record Mohave County Arizona-Book 591 pp 730,731
Owner Blanche W. Peterson
2012 Los Angeles St.
Kingman, AZ 86401
Type Lode
Location Date 23 November 1979
Legal Description This claim is partly within the SE $\frac{1}{4}$ Sec 20,
and partly within the SW $\frac{1}{4}$ Sec 21, T19n R20W
Gila and Salt River Base and Meridian, AZ
A copy of the location paper is attached
Map A sketch map is attached.

**RECEIVED
BLM. AZ STATE OFFICE**

JAN 14 1980

**10:00 A.M.
PHOENIX, ARIZONA**

Notice of Mining Location

A MC 94035

LODE CLAIM

TO ALL WHOM IT MAY CONCERN:

This Mining Claim, the name of which is the ARIZONA-VIVIAN #2

Mining Claim, situate on lands belonging to the United States of America and in which there are valuable mineral deposits, was entered upon and located for the purpose of exploration and purchase by

BLANCHE W. PETERSON

A CITIZEN OF THE UNITED STATES

Locater must either insert "a citizen of the United States," or "who has declared his intention to become a citizen of the United States")

the undersigned, on the 23rd day of NOVEMBER, 1929

The length of this claim is 1500 feet

and I claim 10 feet

in a WESTERN direction and

1490 feet in a EASTERN direction

from the center of the discovery shaft, at which this notice is posted, lengthwise of the claim, together with 300 feet in width of the surface grounds

on each side of the center of said claim. The general course of the lode deposit and premises is from the EAST to the WEST

The claim is situated and located in the SAN FRANCISCO Mining District

in MOHAVE County, in the State of Arizona about 3 miles

in a WESTERN direction from OATMAN, ARIZONA

SIDELINES THE VIVIAN PATENTED MINING CLAIM

LIES TO THE SOUTH ^{OF} THE VIVIAN

The surface boundaries of the claim are marked upon the ground as follows: Beginning at

A 4x4 POST

at a point in a WESTERN direction 10 feet from

the discovery shaft (at which this notice is posted), being in the center of the WEST

end line of said claim, thence 300 feet to a 4x4 POST, being the

SOUTH WEST corner of said claim; thence 1500 feet to a 4x4 POST,

being at the SOUTH EAST corner of said claim; thence 300 feet to a

RECEIVED
B.L.M. AZ STATE OFFICE

JAN 14 1980
10:00 A.M.
PHOENIX, ARIZONA

4x4 POST at the center of the

EAST end of said claim; thence

300 feet to a 4x4 POST,

being at the NORTH ~~WEST~~ corner of said claim;

thence 1500 feet to a 4x4 POST

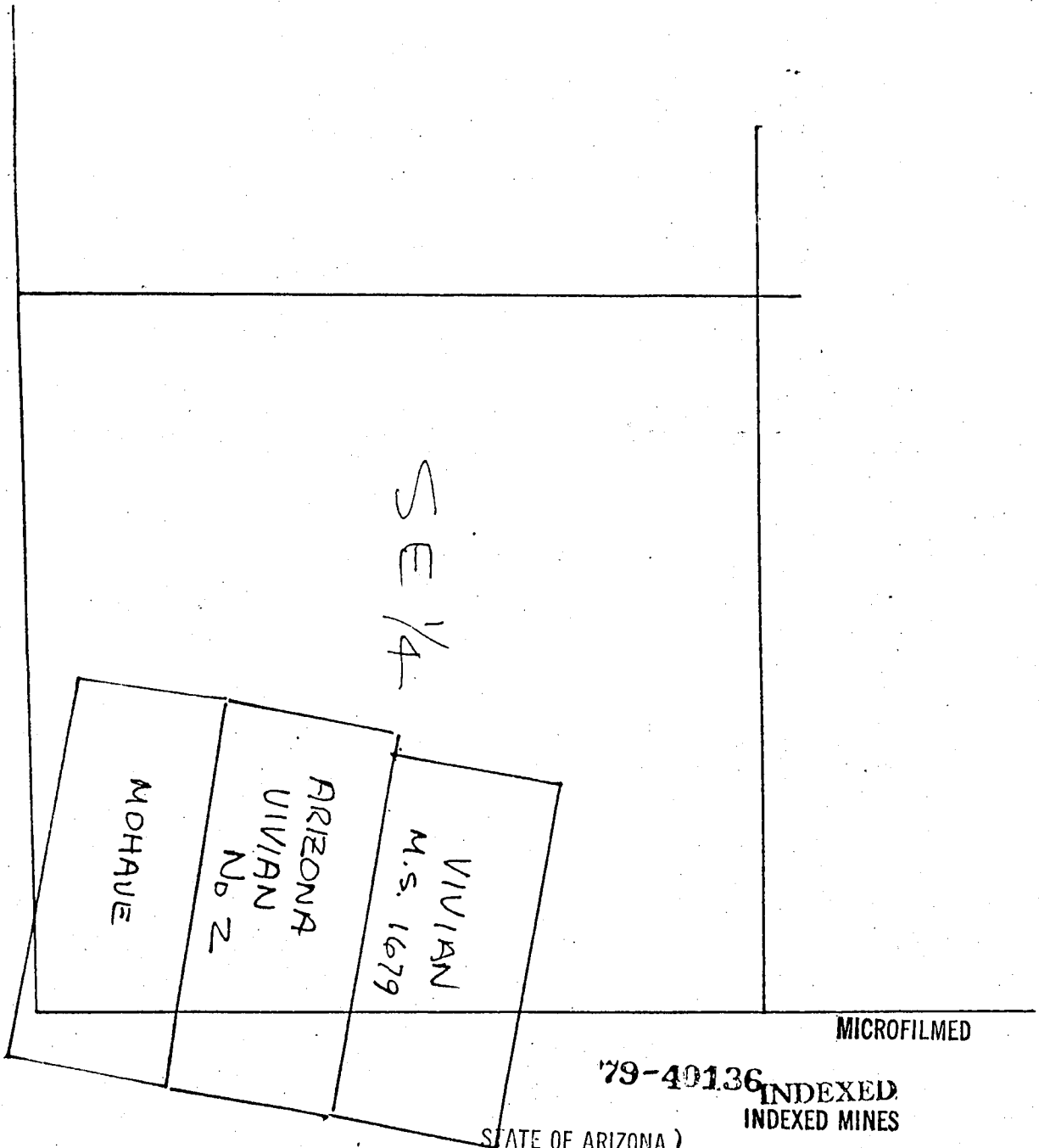
at the NORTH WEST corner of said claim; thence

300 feet to the place of beginning.

Dated and posted on the grounds, this 23rd day of

NOVEMBER, 1929.

Blanche W. Peterson



'79-40136 INDEXED INDEXED MINES

STATE OF ARIZONA }
County of Mohave } ss

PROOFED.

RECEIVED
B.L.M. AZ STATE OFFICE

JAN 14 1980

10:00 A.M.
PHOENIX, ARIZONA

I hereby certify that the within instrument was filed and recorded at request of

Thomas Peterson

on NOV 23 '79 - 2:40 PM
in Book 591 of official records, (part of) 730-731

Witness my hand and official seal the day and year aforesaid.

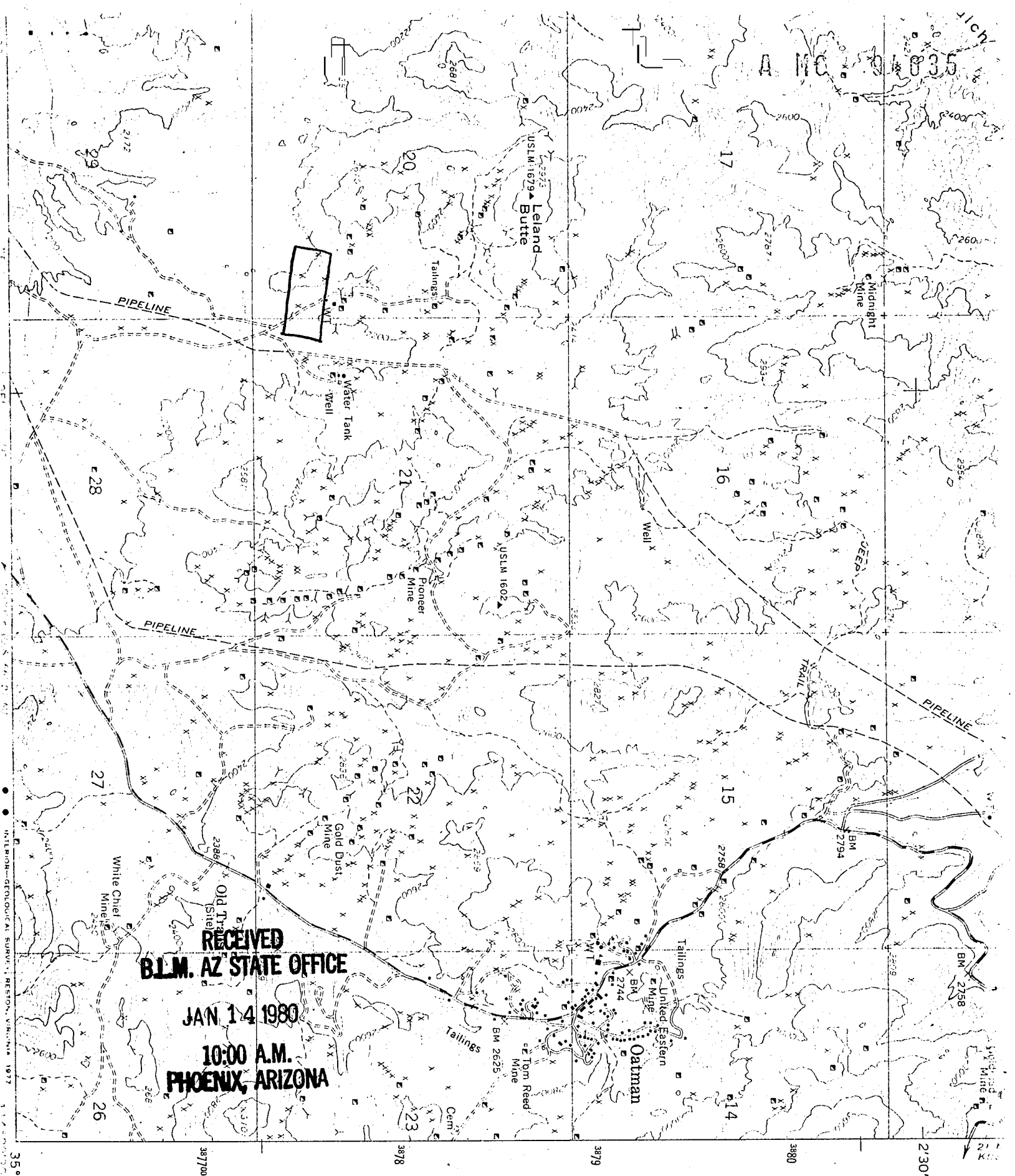
JOAN McCALL

Mohave County Recorder

By *Debra...*
Deputy Recorder



SECTION 20
T19N R20W
MOHAVE CO, ARIZ
SCALE 1" = 600'



RECEIVED
B.L.M. AZ STATE OFFICE

JAN 14 1980

10:00 A.M.
PHOENIX, ARIZONA

ARIZONA - VIVIAN #2

RECEIVED
B.L.M. AZ STATE OFFICE

I A MC 94037

JAN 14 1980

10:00 A.M.
PHOENIX, ARIZONA

Name of Claim	Mohave
Public Record	Mohave County Arizona Book 591 pp 734,735
Owner	Blanche W. Peterson 2012 Los Angeles St. Kingman, AZ 86401
Type	Lode
Location Date	23 November 1979
Legal Description	This claim lies mostly within the SE $\frac{1}{4}$ Sec 20, with parts within the SW $\frac{1}{4}$ Sec 21, NW $\frac{1}{4}$ Sec 28, and NE $\frac{1}{4}$ Sec 29 T19N R20W Gila and Salt River Base and Meridian, Arizona. A copy of the location paper is attached.
Map	A sketch map is attached.

Notice of Mining Location

LODE CLAIM

TO ALL WHOM IT MAY CONCERN:

This Mining Claim, the name of which is the MOH AVE

Mining Claim, situate on lands belonging to the United States of America and in which there are valuable mineral deposits, was entered upon and located for the purpose of exploration and purchase by

BLANCHE W. PETERSON
A CITIZEN OF THE UNITED STATES

Locator must either insert "a citizen of the United States," or "who has declared his intention to become a citizen of the United States")

the undersigned, on the 23rd day of NOVEMBER, 1979

The length of this claim is 1500 feet
and I claim 100 feet

in a WESTERN direction and
1400 feet in a EASTERN direction

from the center of the discovery shaft, at which this notice is posted, lengthwise of the claim, together with
300 feet in width of the surface grounds

on each side of the center of said claim. The general course of the lode deposit and premises is from the
EAST to the WEST

The claim is situated and located in the SAN FRANCISCO Mining District
in MOHAVE County, in the State of Arizona about 1200 FT

in a SOUTHERN direction from VIVIAN PATENTED
MINE SIDE LINES THE ARIZONA-MOHAVE # 2
UNPATENTED MINING CLAIM ON THE SOUTH SIDE
OF THE ARIZONA-VIVIAN # 2

The surface boundaries of the claim are marked upon the ground as follows: Beginning at
A 4x4 POST

at a point in a WESTERN direction 100 feet from

the discovery shaft (at which this notice is posted), being in the center of the WEST
end line of said claim, thence 300 feet to a 4x4 POST, being the

SOUTH WEST corner of said claim; thence 1500 feet to a 4x4 POST,
being at the SOUTH EAST corner of said claim; thence 300 feet to a

4x4 POST at the center of the
EAST end of said claim; thence

300 feet to a 4x4 POST,
being at the NORTH corner of said claim;

thence 1500 feet to a 4x4 POST
at the North West corner of said claim; thence

300 feet to the place of beginning.

Dated and posted on the grounds, this 23rd day of
NOVEMBER, 1979

Blanche W. Peterson

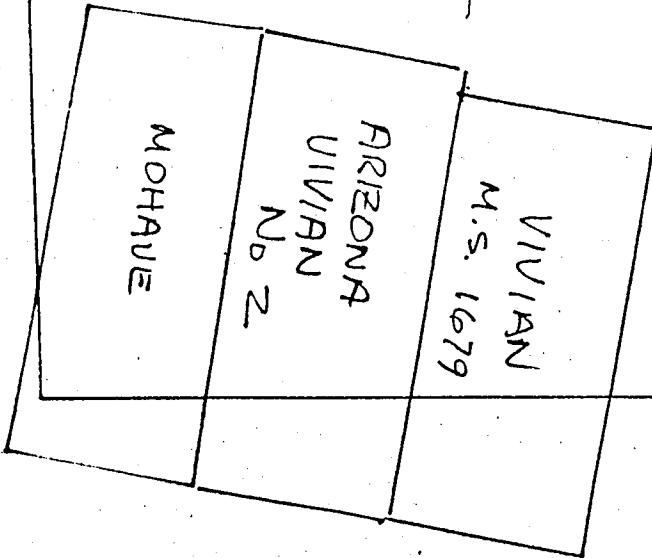
RECEIVED
BLM. AZ STATE OFFICE
JAN 14 1980
10:00 A.M.
PHOENIX, ARIZONA

RECEIVED
BLM. AZ STATE OFFICE

JAN 14 1980

10:00 A.M.
PHOENIX, ARIZONA

SE 1/4



SCALE 1" = 600'

SECTION 20
T 19 N R 20 W
MOHAVE CO. ARIZ

INDEXED MICROFILMED

INDEXED
79-40138 INDEXED MIXES

Recorded at Request of Thomas Peterson

NOV 23 '79 - 2 40 PM

in book 591 of Official Records, Page s 734-735


Records of Mohave County, Arizona

By Robert M. Lane

Jean McCall

County Recorder

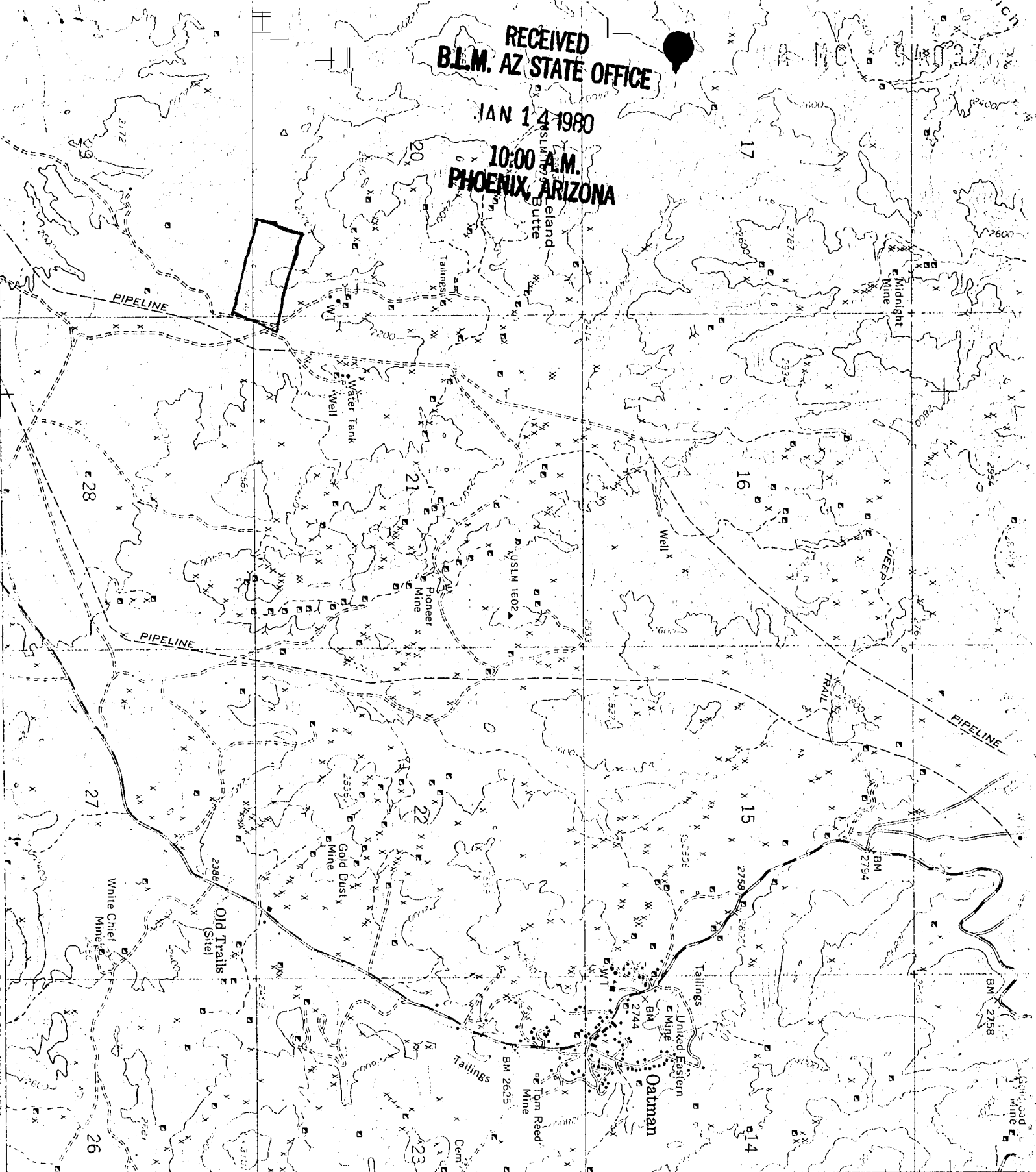
Recorder



RECEIVED
B.L.M. AZ STATE OFFICE

JAN 14 1980

10:00 A.M.
PHOENIX, ARIZONA



MOHAVE

35°00' 3877000m N. 3878 3879 3880 2300'